



Improving the design and implementation of sediment fingerprinting studies: Summary and outcomes of the TRACING 2021 Scientific School

Olivier Evrard, Pedro Batista, Jaume Company, Aymeric Dabrin, Anthony Foucher, Amaury Frankl, Julián García-Comendador, Arnaud Huguet, Niels Lake, Ivan Lizaga, et al.

► To cite this version:

Olivier Evrard, Pedro Batista, Jaume Company, Aymeric Dabrin, Anthony Foucher, et al.. Improving the design and implementation of sediment fingerprinting studies: Summary and outcomes of the TRACING 2021 Scientific School. *Journal of Soils and Sediments*, 2022, 22 (6), pp.1648-1661. 10.1007/s11368-022-03203-1 . cea-03650052

HAL Id: cea-03650052

<https://cea.hal.science/cea-03650052>

Submitted on 24 Apr 2022

HAL is a multi-disciplinary open access archive for the deposit and dissemination of scientific research documents, whether they are published or not. The documents may come from teaching and research institutions in France or abroad, or from public or private research centers.

L'archive ouverte pluridisciplinaire **HAL**, est destinée au dépôt et à la diffusion de documents scientifiques de niveau recherche, publiés ou non, émanant des établissements d'enseignement et de recherche français ou étrangers, des laboratoires publics ou privés.

Improving the design and implementation of sediment fingerprinting studies: Summary and outcomes of the TRACING 2021 Scientific School

Olivier Evrard^{1*}, Pedro V G Batista², Jaume Company³, Aymeric Dabrin⁴, Anthony Foucher¹, Amaury Frankl^{5,6}, Julián García-Comendador³, Arnaud Huguet⁷, Niels Lake^{8,9}, Ivan Lizaga¹⁰, Núria Martínez-Carreras⁸, Oldrich Navratil¹¹, Cécile Pignol¹², Virginie Sellier¹³

¹Laboratoire des Sciences du Climat et de l'Environnement (LSCE/IPSL), CEA-CNRS-UVSQ, Université Paris-Saclay, Gif-sur-Yvette, France

²Water and Soil Resource Research, Institute for Geography, Universität Augsburg, Alter Postweg 118, D – 86159, Augsburg, Germany

³Mediterranean Ecogeomorphological and Hydrological Connectivity Research Team (<http://medhycon.uib.cat>), Department of Geography, University of the Balearic Islands, Carretera de Valldemossa Km 7.5, Palma, Balearic Islands, Spain

⁴INRAE, UR RiverLy, 5 rue de la Doua, CS 20244, Villeurbanne, France

⁵INRAE, AMAP, IRD, CIRAD, CNRS, University Montpellier, Boulevard de la Lironde, Montpellier, France

⁶Ghent University, Department of Geography, Krijgslaan 281 (S8), Ghent, Belgium

⁷Sorbonne Université, CNRS, EPHE, PSL, UMR METIS, Paris, France

⁸Catchment and Eco-Hydrology Research Group (CAT), Environmental Research and Innovation Department (ERIN), Luxembourg Institute of Science and Technology (LIST), Belvaux, Luxembourg

⁹Centre for Environmental Science, School of Geography and Environmental Science, University of Southampton, Highfield, Southampton, Hampshire, UK

¹⁰Ghent University, Department of Green Chemistry and Technology, Isotope Bioscience Laboratory, Gent, Belgium

¹¹UMR 5600 Environment City Society, University of Lyon, CNRS, Lyon, France

¹²Univ. Savoie Mont-Blanc, CNRS, EDYTEM, Le Bourget du Lac, France

¹³Laboratory of Geology, UMR 8538, ENS, CNRS, Paris, France

* Corresponding author (olivier.evrard@lsce.ispl.fr).

Abstract

Purpose. Identifying best practices for sediment fingerprinting or tracing is important to allow the quantification of sediment contributions from catchment sources. Although sediment fingerprinting has been applied with reasonable success, the deployment of this method remains associated with many issues and limitations.

Methods. Seminars and debates were organised during a four-day Thematic School in October 2021 to come up with concrete suggestions to improve the design and implementation of tracing methods.

Results. First, we suggest a better use of geomorphological information to improve study design. Researchers are invited to scrutinize all the knowledge available on the catchment of interest, and to obtain multiple lines of evidence regarding sediment source contributions. Second, we think that

scientific knowledge could be improved with local knowledge and we propose a scale of participation describing different levels of involvement of locals in research. Third, we recommend the use of state-of-the-art sediment tracing protocols to conduct sampling, deal with particle size, examine data before modelling and accounting for the hydro-meteorological context under investigation. Fourth, we promote best practices in modelling, including the importance of running multiple models, selecting appropriate tracers, and reporting on model errors and uncertainty. Fifth, we suggest best practices to share tracing data and samples, which will increase the visibility of the fingerprinting technique in geoscience. Sixth, we suggest that a better formulation of hypotheses could improve our knowledge about erosion and sediment transport processes in a more unified way.

Conclusion. With the suggested improvements, sediment fingerprinting, which is interdisciplinary in nature, could play a major role to meet the current and future challenges associated with global change.

Keywords

Sediment tracing; catchment; basin; watershed; source-to-sink; Critical Zone; local knowledge; sediment fingerprinting.

1. Introduction

Sediment fingerprinting or tracing (both terms will be used interchangeably throughout the article) is a relatively recent technique developed in the 1970s and 1980s that allows quantification of sediment contributions from catchment sources by relying on the conservativeness of soil and sediment properties (Loughran et al. 1982; Peart and Walling 1986). After a first descriptive phase the implementation of un-mixing modelling opened the way to quantitative approaches calculating sediment source contributions in target material (Walling and Woodward 1992; Collins et al. 1997). The technique has received increased attention during the last three decades, which is demonstrated by the sharp increase in research articles and several review papers describing its potential, the associated drawbacks, and discussing potential implications for catchment management (Haddadchi et al. 2013; Koiter et al. 2013; Walling 2013; Owens et al. 2016; Collins et al. 2017, 2020 ; Laceby et al. 2017). So far, sediment fingerprinting research has mainly focused on methodological issues or on the use of fingerprinting results to support soil conservation and catchment restoration (Smith et al. 2015; Laceby et al. 2019).

Although sediment fingerprinting has been applied with reasonable success, the deployment of sediment fingerprinting methods remains associated with many issues (e.g., spatial and temporal representativity of source and sediment sampling, conservative behaviour of tracers, particle size correction, number of tracers incorporated into un-mixing models, validation of model outputs). To move forward and improve the design and the implementation of sediment fingerprinting procedures, discussions have been initiated in the framework of international conferences (e.g., Fall Meeting of the American Geophysical Union (AGU) in December 2017). Following up on these, an International

Scientific School entitled "*Emerging strategies of sediment and contaminant tracing in catchments and river systems*" (initial suggested acronym "TRACING2020") was scheduled to be organized at the University Paris-Saclay, France, in May 2020. Participants from across the globe, involving both early-career and experienced researchers, were expected to gather and discuss sediment fingerprinting issues (see the full School programme in the Supplementary Information, Fig. 1). Unfortunately, the outbreak of the COVID-19 pandemic disrupted those plans and, after several postponements, the School could finally take place in October 2021 in Saint-Lambert-des-Bois, France (and was eventually referred to as "TRACING2021"). Only those participants working in European countries and possessing a valid European Union-compatible COVID vaccination certificate were able and allowed to attend the event. Although the group of attendants was restricted to a geographical region, the meeting was fruitful and led to several outputs, including the current feedback article. The main objective of the School was to update the participants' knowledge on state-of-the-art techniques and methodological issues associated with sediment fingerprinting. Most of the experienced researchers participating to the Thematic School were invited to share their knowledge in their primary field of expertise. We are sharing here the main issues discussed and the most important take-home messages. Of note, the idea is not to duplicate previous recommendations nor to take away the merit of recent review articles on the technique, but instead to share ideas and suggestions that may go beyond those described in the publications mentioned above. In addition, we aim to stimulate discussions and encourage the use of what was identified as good practices by the participants. Our suggestions are described in the next sections, and they are organised around the following topics (Fig. 1): (section 2) a better use of geomorphological information to improve study design; (section 3) improving scientific knowledge with local knowledge; (section 4) recommending the use of state-of-the-art sediment tracing protocols; (section 5) promoting best practices in modelling; (section 6) promoting best practices to share tracing data and samples; and (section 7) further thoughts on hypothesis testing using sediment tracing methods.

2. Using geomorphological information to improve study design

With the aim of understanding the provenance of sediment and that of mapping hotspots of soil erosion, sediment fingerprinting studies strongly benefit from an in-depth understanding of the catchment geomorphology and, more specifically, soil erosion and sediment connectivity. Seasonal changes in hydro-meteorological conditions (e.g., glacial, nival or pluvial) or land use and cover may translate into distinct soil erosion patterns and processes, and consequently, a seasonality in sediment provenance and yield. Such relationships are often well understood (Lemma et al. 2019, 2020) and are

very important for the interpretation of sediment fingerprinting results and the associated uncertainties (Stutenbecker et al. 2019). Furthermore, sediment provenance can also be variable over short time scales. For example, soil erosion and sediment connectivity may vary with rainfall type and pattern. As shown by Navratil et al. (2012a), widespread rainfall events tend to produce more homogeneous sediment signatures than localized rainfall events such as heavy storms. Sediment provenance between flood events can, therefore, vary significantly (Navratil et al. 2012a, 2012b). The timing of sediment sampling along the flood hydrograph may also have an impact on sediment fingerprinting results, as sediment sources transiting at catchment outlets were shown to vary considerably during runoff events (Duvert et al. 2010; Legout et al. 2013). Capturing this variability, therefore, requires frequent temporal measurements (Poulenard et al. 2012). This is also supported by the careful examination of flood hysteretic patterns and their relationship with erosion processes (Navratil et al. 2012b). A targeted fingerprinting approach is thus important, focussed on the environmental issues of interest (Battista et al. 2020).

Geomorphological information can also provide guidance for tracer selection or potential sediment source classification. For instance, in catchments with homogeneous lithologies, it will sometimes be complex to use elemental geochemistry to discriminate between different land uses (Tiecher et al. 2017), and other – more straightforward – tools such as the bulk analysis of organic matter composition (Fox 2009) or Compound Specific Stable Isotope (CSSI) signatures may be used instead (Reiffarth et al. 2016, 2019; Lizaga et al. 2021). In contrast, in catchments with heterogeneous lithologies, an approach relying on geochemical concentrations will likely be meaningful to discriminate between contrasted sources that align with distinct terrains (e.g., steep headwaters on resistant lithology vs. erodible hills on weaker rocks) (Sellier et al. 2021). However, such an approach may be complicated when addressing specific environments where mixed sediment deposits occur, such as high mountain areas where glacial till covers a large part of the catchment.

Besides supporting the design of fingerprinting studies, complementary information can also be collected using other geomorphological methods. This includes topographic surveys, the analysis of aerial photographs or satellite images (Foucher et al. 2021b), sediment facies surveys (Minella et al. 2008; Navratil et al. 2010; Vandromme et al. 2017), hydro-sedimentary monitoring (Navratil et al. 2012b; Gateuille et al. 2019), the calculation of connectivity indices (Borselli et al. 2008; Chartin et al. 2017), hydro-sedimentary modelling (Launay et al. 2019; Dabrin et al. 2021) and soil erosion modelling (Palazón et al. 2016). Recent methodological developments relying on cutting-edge devices may enable a more flexible approach in collecting complementary information, such as the deployment of uncrewed aerial vehicles to map sediment connectivity patterns with a high spatial and/or temporal resolution (Heckmann et al. 2018) across hillslopes and catchments (Estrany et al. 2019; Hooke et al.

2021). The analysis of contrasted types of sediment matrices (e.g., lag deposits, suspended matter, sediment cores, riverbed sediment) or that of multiple particle size fractions can also provide information on various aspects of the environmental problem under consideration (Navratil et al. 2012a; Laceby et al. 2017). The deployment of tracing strategies relying on multiple lines of evidence (i.e., those obtained with different methods) may be facilitated in catchments where long term monitoring is being conducted, which is more frequent for water gauging than for sediment observations. These long term monitoring units are increasingly connected in the framework of regional (Rhone Sediment Observatory; www.graie.org/osr/spip.php?rubrique62), national or international networks (e.g., Critical Zone observatories; <https://czo-archive.criticalzone.org/national/>; <https://www.lter-europe.net/>) (Brantley et al. 2017).

3. Improving scientific knowledge with local knowledge

An important, but often overlooked, way of obtaining detailed geomorphological information on the catchment is to exchange with local communities, who often have profound knowledge on topics such as (i) the chronology and magnitude of flooding events, (ii) the distribution of rainfall across the catchment, (iii) the areas eroded during the major floods that affected the region (main landslide zones, areas exposed to sheet erosion or gullyng, extent of channel bank erosion), (iv) the level of connectivity of the sediment sources to the stream network, (v) information on seasonal variations in vegetation or crop rotations, and (vi) the success of implemented erosion control techniques or the conservation methods. During field campaigns, we often meet, discuss and work with locals, such as inhabitants, municipality workers, NGO employees, etc. Scientists can (and should) cross-check scientific knowledge with information obtained from local communities, who often know their living environment better than anyone else in terms of land use development and relevance of geomorphological processes. This constitutes the local knowledge as defined by Bélisle et al. (2018). In addition, locals may facilitate site accessibility or assist in sampling and/or indicate the occurrence of specific environmental issues in the study area.

During the TRACING2021 School, several arguments were given in favour of better integration of scientific and local knowledge. First, the collection of multiple sediment source samples across the catchment is often challenged by access restrictions. A closer collaboration with local communities might facilitate access to private properties and remote locations. Despite that it takes time to build good relationships and gain trust, in some situations, this might also be needed to avoid conflicts between stakeholders, or the generation of new conflicts. Second, the integration of scientific and local knowledge also allows for a rapid briefing of the situation of interest and allows for a rapid refinement of the sampling strategy. Locals' knowledge of erosion/sedimentation processes can help

177 identifying key locations of erosion/sedimentation and may make short fieldwork more efficient and
178 relying on a limited number of samples. Locals may also provide crucial context-specific knowledge,
179 which is not made available in any document (e.g., occurrence of major floods leading to massive
180 sediment deposition when gauging stations are not available), and allow cross-checking of multiple
181 sources of information. Third, when scientific and local knowledge are not sufficiently integrated,
182 catchment management efforts may prove to have limited success (Frankl et al. 2018). Fourth, the
183 involvement of local communities in the research process contributes to local development and
184 provides local experts with opportunities to become active players in research and natural resource
185 management (Blaikie 2006; Frankl et al. 2016). Moreover, it can offer an opportunity to raise
186 awareness regarding the potential of sediment fingerprinting and generate synergistic collaborations
187 with local environmental managers. During this collaboration, a didactic task could be to train local
188 managers on why/how/when applying sediment fingerprinting. This will likely facilitate the future use
189 of the sediment tracing results for river and catchment management (e.g., Collins et al. 2017). For
190 instance, the organisation of focus groups and interviews would allow all the stakeholders to be
191 brought around the table to participate in the selection of potential sources and sampling sites (as
192 already tested for flood risk management by Lane et al., 2011). The sampling plan could also be
193 integrated into a citizen science project. From an 'action research' perspective (i.e., research
194 methodology widely applied in social science seeking to obtain a transformative change through the
195 simultaneous process of taking action and doing research) aimed at making a diagnosis and at
196 transforming local practices over the medium to long terms, the concerted stage of defining the
197 sediment sampling plan would appear to be as important as the ultimate results of the un-mixing
198 models. Fifth, in a context of conflicts among stakeholders, the integration of these different levels of
199 knowledge could avoid discrediting the results of a sediment fingerprinting study carried out by a team
200 of scientists working in isolation or in collaboration with only a part of the stakeholders.

201 These arguments making the case for better integrating of scientific and local knowledge may open a
202 new avenue for sediment fingerprinting, although – as already analysed in social science, these
203 approaches are not free of critiques (Belisle, 2018). The first critique is that many scientists are
204 sceptical regarding the validity of informal knowledge because it may be perceived as subjective and
205 lacking rigour (Chalmers and Fabricius 2007). Indeed, local inhabitants often have an excellent
206 understanding of local and recent events, but processes occurring at wider spatial and longer temporal
207 scales might not be obvious to them (i.e., pluri-decadal or centennial scales). Local and scientific
208 knowledge should thus be complementary. A second critique deals with deontological perspectives.
209 The lack of recognition of the significance of fieldwork and interview techniques may lead to a lack of
210 knowledge of the basic ethical rules to be aware of when conducting fieldwork with local stakeholders

(i.e., helicopter research) (Minasny et al. 2020). A third critique may be associated with the difficulty in involving all local stakeholders. Indeed, if only one group of locals (e.g., male, senior) or one group of stakeholders participates, the collected information may be biased, and the results may lose credibility in front of the non-represented stakeholders. Therefore, it is essential to approach all stakeholders and to avoid any instrumentalisation of the results or our role of scientists in the stakeholders' interactions.

Thus, considering the arguments and limitations identified above, a question asked during the TRACING2021 School was: what could be the levers to promote a better integration of local and scientific knowledge for sediment fingerprinting? A first suggestion is to set up interdisciplinary/transdisciplinary projects as accessing and understanding local knowledge calls upon concepts and methods from both environmental and social sciences. Based on what can be proposed in the framework of ethnographic fieldwork, sediment collection guides could thus describe ethical recommendations to be followed in the field when collecting sediment samples and local knowledge on erosion processes. Another suggestion was to recognise the role of local knowledge in our work thoroughly. In order to gain academic legitimacy, it may be important to better define at the onset of a project the level of involvement that is sought from each stakeholder (e.g., during empirical data collection only or throughout the entire project as co-researchers). The level of involvement will depend on the main issue of interest, research funding and the social and political contexts. Based on citizen science literature, we propose herein a first "scale of participation and engagement" for sediment fingerprinting, with six levels (from the lowest to the highest; Fig. 1). Level 1 corresponds to a field assistance for site access for source and sediment sampling; level 2, to the collection of river sediment during floods; level 3, to the definition of source and sediment sampling locations and timing; level 4, to the discussion of model results with all the stakeholders; level 5, to the participation in the definition of the problem, the objectives and the identification of sediment sources; level 6, to the analysis, validation and discussion of the modelling results (e.g., uncertainties, sampling choices). We argue that the level of involvement of local communities should be explicitly mentioned in our scientific productions in the "Materials and Methods" section and further discussed. Scientific publications on sediment fingerprinting would thus gain in better outlining the limits and biases that may arise during fieldwork, rather than sweeping this sediment problem – i.e., the scientists/local community interactions and knowledge hybridization – under the carpet!

4. Recommending the use of state-of-the-art sediment tracing protocols

Once the study design has been refined with all the available information and the potential sediment sources have been determined, a "stratified" sampling strategy is suggested. The number of sources to discriminate should remain limited: a specific suggestion is to limit it to four (Lees 1997). At the same time, there is also a need to consider the minimum number of sources needed to provide meaningful insight into erosion and sediment delivery processes within a catchment. To avoid the merging of sources at a later stage of the sediment fingerprinting procedure, researchers should check during the initial design of their study that the sources considered are sufficiently different in nature to be discriminated against each other. This recommendation may seem obvious, but numerous examples have been found in the literature where the objective is, for instance, to discriminate between cropland and grassland in zones with mixed crop-livestock farming. Both sources will ultimately need to be merged (Lamba et al. 2015; Ramon et al. 2020). A sufficient number of source samples should be collected to characterize each source, cover its spatial and temporal variability and – as much as possible – the entire extent of the catchment if potential sources are to be found across the entire drainage area.

A compromise is to be found on the number of samples to collect, given the time, budget, field, and logistical constraints. However, the number of samples should be maximized, as a larger number of source samples will always provide a more robust basis for analysis, modelling, and discussion (Clarke and Minella 2016; Du and Walling 2017). As a community, we require a better articulation of this cost-benefit consideration and its implications for the methods adopted and the likely strength of conclusions (e.g., qualitative vs. quantitative estimates of source contributions). In addition, there is a lack of standardized protocols for sampling sediment sources in catchments affected by widespread environmental disturbances. For example, in catchments affected by fires, soil characteristics will change following the incorporation of ashes (García-Comendador et al. 2020). Therefore, in such conditions, the refinement of the sampling protocol (e.g., incorporating the layer of ash or partially or completely removing it to reach the mineral soil surface) and the sampling time (e.g., collecting material immediately after the fire or a few days later) requires further research.

To avoid the multiple difficulties associated when sampling soils across catchments (e.g., field accessibility, safety, budget limitations), an alternative strategy is to consider sediment deposited in tributaries as potential source material supplied to the main river (Vale et al. 2016; Laceby et al. 2017). This tributary tracing approach will – of course – be facilitated in catchments where tributaries drain very contrasted sub-catchments in terms of lithology or land use (Sellier et al. 2019). In more homogeneous catchments, this strategy may simply be seen as a way to avoid the complex sampling of soils across the entire drainage area.

The main limitations and challenges associated with the deployment of the sediment tracing technique have been detailed elsewhere (Collins et al. 2020). However, to move forward, we want to share some basic principles that should be taken into consideration when designing a sediment fingerprinting study. This may facilitate the future comparison or aggregation of results obtained from different studies.

First, the tracer selection should rely as much as possible on a solid bio-physico-chemical basis (i.e., the analysed tracers provide differentiation between sources relying on meaningful biological, physical or chemical properties). This will strengthen the basis for discrimination and facilitate the results' interpretation while avoiding running a "blind" statistical approach (Laceby et al. 2015). For instance, when the main objective is to discriminate the contributions of surface cropland and channel bank erosion, the use of ^{137}Cs (Evrard et al. 2020a) or that of bulk organic matter properties (Garzon-Garcia et al. 2017) – both found to be enriched in topsoil layers and depleted in subsoil layers – is likely the best targeted approach. In contrast, the use of geochemical properties to discriminate between land cover types is likely not the best targeted approach whereas these parameters will be more appropriate to discriminate the origin of sediment coming from tributaries with contrasting lithologies. Of note, in regions where strong interactions between plants and the characteristics of the soils on which they grow are found, geochemical properties will likely provide a useful tool for quantifying the sediment supply from areas covered with some target plant types (Darmody et al. 2004; Ji et al. 2009; Cramer et al. 2019). Furthermore, it should be widely encouraged to systematically obtain multiple lines of evidence (i.e., complementary data obtained with different techniques or information deduced from the analyses of various tracer properties) regarding the sediment source contributions (Laceby et al. 2019). As each type of tracer is associated with inherent limitations, the analysis of several types of tracers should be envisaged (Boudreault et al. 2018; Ramon et al. 2020) and limitations arising when combining tracers (e.g., fallout radionuclides, mineral magnetic properties, organic matter bulk and compound-specific stable isotopes) should be overcome (Guan et al. 2017).

Second, one of the main issues that the researchers implementing sediment fingerprinting approaches have been dealing with is that of the particle size effects on result interpretations (Smith and Blake 2014). The particle size of the sediment load may be variable as a result of different processes being activated in the catchment, which are size-selective. Surface erosion may for example lead to pulses of finer sediment (Gateuille et al. 2019). Furthermore, particle sorting also occurs along the fluvial network (Walling et al. 2000), with the finest particles being detached first and transported the farthest from the source (Knighton 2014; Laceby et al. 2017). The most widely applied technique to deal with particle size is to sieve both source and target material to a given threshold (often $< 63\ \mu\text{m}$), although corrections of tracer concentrations have also been widely applied based on the analyses of potential

tracers and particle size distributions on bulk material (Collins et al. 1997; Gellis and Noe 2013). Nevertheless, the effectiveness of these corrections was shown to be limited in certain cases (Smith and Blake 2014; Koiter et al. 2018). A recommendation that could be made for future research is that of analysing the particle size of target material before selecting the threshold retained for analysis. With the increasing availability of granulometers, providing the distribution curves of particle size in both source and target material or the associated metrics (e.g., d10, d50, d90) should be considered.

Third, data should be carefully examined after measuring the selected tracing properties and before running statistical tests and un-mixing models. For instance, this can be achieved visually with boxplots or scatterplots, and such careful examination will indicate whether a source is likely missing or is not well represented, or whether some of the tested properties may not behave conservatively. With these graphs, it can rapidly be visually checked that the tracer values found in the target material lie within the range of properties found in the potential sources, if tracers provide sufficient source discrimination, and will often reveal the main source contributing the target sediment. Of note, conducting a visual check and a range test will not avoid problems related to changes in tracer signatures during sediment transport, mainly in environments characterised by strong physico-chemical gradients (e.g., salinity, redox conditions). A similar problem may occur when applying the sediment fingerprinting procedure to a sediment core covering a long period during which the tracers considered may have been impacted by anthropogenic releases throughout time. In these conditions, it has recently been suggested to use the signature of the non-reactive fraction of sediment for quantifying the source contributions (Begorre et al. 2021).

As for the collection of source samples, the collection of suspended sediment samples is subject to significant costs due to associated workload and laboratory analyses needed (Lacey et al. 2019). Therefore, often, only a limited number of samples is collected and analyzed, providing uncomprehensive insights into sediment dynamics, as source contributions may change during storm events as well as throughout the year because of changing land surface characteristics (Walling 2005). The need to better characterize sources with a higher temporal resolution has been well identified in the literature in order to provide better insights into changes of sediment sources over time (Navratil et al. 2012b; Vercruysse et al. 2017; Collins et al. 2020). During the School, options to overcome these issues regarding sampling and laboratory workload were discussed, proposing methods such as the development of low-cost sensors or the use of field-deployable spectrophotometers (Martínez-Carreras et al. 2016; Lake et al. 2021), which could eventually measure sediment fingerprints in situ, at a high temporal frequency and for long periods of time.

5. Promoting best practices in modelling

Since the introduction of un-mixing models in sediment source fingerprinting research (Peart and Walling 1986; Yu and Oldfield 1989; Collins et al. 1997), great progress has been achieved by the tracing community. A major development was the inclusion of bootstrapping and Bayesian approaches to estimate the uncertainty in sediment fingerprinting source apportionments (Franks and Rowan 2000; Rowan et al. 2000). Accordingly, multiple modelling frameworks are available, often with different structures, features, expertise requirements, and code availability (Gorman Sanisaca et al. 2017; Pulley and Collins 2018; Stock et al. 2018; Lizaga et al. 2020b). As a result, models have become more accessible and easy to apply, which is a considerable accomplishment from the community. However, as model utilization increases, so does the potential for misapplication. In particular, modelled source apportionments may create an illusion of certainty and conceal limitations in the input data, particularly when models are applied as black-boxes. Hence, we would like to suggest some best practices in modelling.

We would like to incentivize researchers to rethink if un-mixing models are always necessary when it comes to sediment fingerprinting (García-Comendador et al. 2021; Pulley and Collins 2021). There are situations in which simply analysing tracer values in source and target material might be sufficient to draw relevant conclusions. For instance, scatterplots often reveal the dominant signal in a mixture without the application of models. Moreover, calculating source contributions might be counterproductive in situations where, for instance, the number of source samples is limited. This is because models will always produce an output, even when the input data is highly flawed. A similar case can be made regarding the use of mineralogical properties (Hein et al. 2013) and environmental DNA (Evrard et al. 2019; Frankl 2022) as sediment tracers, as these fingerprints cannot be used – at this stage – for quantitative source attribution.

However, there are many situations in which un-mixing models can provide useful quantitative information regarding source provenance. For instance, managers might be interested in quantifying the effectiveness of soil conservation measures to reduce the sediment delivery from a given source (Patault et al. 2019). Of note, un-mixing models provide estimates of proportional source contributions. A reduction in the sediment load from a source due to conservation measures may produce a decrease in the proportional contribution from that source, but this will correspond with an apparent increase in the proportional contribution from other sources even if these remain unchanged in load terms (given proportional source contributions sum to 100%). Unless before/after sediment load data is available to convert proportional information into source-specific loads, it will not be possible to meaningfully assess the before and after effect of soil conservation measures using proportional source data alone. This should be taken in consideration when interacting with managers. When un-

mixing models are to be used for source attribution, we would also like to emphasize the importance of reporting the uncertainty in the model outputs (Cooper et al. 2015; Sherriff et al. 2015). Current modelling approaches provide multiple solutions, to which confidence or credible intervals can be attributed. Hence, fingerprinting source apportionments should ideally be reported as a measure of central tendency alongside measures of dispersion and include distribution plots of model outputs. We believe it is important to embrace the uncertainty in the modelled source apportionments to interpret and identify flaws in our data. Reducing the uncertainty in modelled source apportionments through modelling artifacts will likely not lead to knowledge improvements or more informed decision making. Instead, it should be acknowledged that the quality of the input data (e.g., number of samples, discriminative power and conservativeness of the tracers) and decisions related to how we treat that data and the associated modelling procedures (e.g., possible removal of outliers, application of data corrections, selection of tracers, choice of model error structures) can affect the accuracy of model outputs and the associated levels of uncertainty.

Tracer selection approaches were also discussed in the Tracing School. Generally, un-mixing models require $n-1$ tracers to determine the contributions of n sources to the mixture, where ideally, each of the sources should have at least one tracer that strongly discriminates it from the other sources. In the last decades, there has been no general agreement in the community regarding the different tracer selection methods. Current approaches to tracer selection rely on i) a three-step procedure, starting with a range test to identify the tracers outside of the mixing polygon, a Kruskal-Wallis test to identify tracers that provide discrimination between at least one of the sources, and a linear discriminant analysis to define a tracer suite that maximizes source distinction; ii) maximizing the number of tracers by only excluding non-conservative fingerprints; iii) process- or knowledge-based frameworks considering the interpretation of the bio-physico-chemical properties of the sources; and iv) novel methods for identifying consistent tracers, i.e., which do not produce mathematical inconsistencies in the potential model solutions. A debate exists on the reliability of the most widespread methods such as the three-step procedure or the mixing polygon. As an alternative, recently Lizaga et al. (2020c) and Latorre et al. (2021) developed the new methods of consensus ranking and consistent tracer selection that produce similar outputs in un-mixing with either frequentist or Bayesian models. These methods detect the non-conservative, non-consensual and non-consistent tracers, display and inform on the effect of each tracer into the fingerprinting models and extract if there are multiple solutions in a dataset. In our opinion, this lack of consensus stems from the difficulties in testing/replicating tracer selection approaches in comprehensive datasets (i.e., full databases comprising all the tracing properties analysed in both the potential source and target material) for a range of contrasted catchments, as these are almost non-existent. Hence, we would like to reemphasize the importance

of sharing raw data in our publications and promote the idea of shared datasets, which is discussed in the following section (section 6). In addition, we encourage the community to run different tracer selection procedures and compare the resulting tracer selections (or analyse them all) and the corresponding mixing model outputs to better understand the sensitivity of results to tracer selection.

Finally, outputs from sediment fingerprinting applications in general, and modelled source apportionments in particular, require testing. That is, as any model output, fingerprinting-estimated source contributions should be evaluated against independent sources of data in order to assess their ability to provide acceptable representations of a system (Beven 2009). A common thread in our debates in the Tracing School relates to the importance of obtaining multiple lines of evidence to evaluate sediment fingerprinting source ascriptions. Although artificial laboratory or mathematical mixtures can allow us to evaluate the ability of models to un-mix source contributions in a controlled setting (Gaspar et al. 2019), they cannot provide definite information regarding the accuracy of source apportionments in reality (e.g., considering actual target sediments from a catchment, which can be investigated by means of submersion experiments) (Poulenard et al. 2012; Legout et al. 2013; Uber et al. 2019). Hence, it is important to strive for different sources of data to corroborate the results from sediment fingerprinting studies (Navratil et al. 2012b; Palazón et al. 2016). These data might potentially include measurements of sediment fluxes, the outputs of hydro-sedimentary models, modelled catchment erosion (Wynants et al., 2020) and sediment transport rates (Batista et al. 2021), remote sensing information (Lizaga et al. 2020a), local knowledge, and ultimately our own geomorphological interpretation of the catchment dynamics. However, it needs to be acknowledged that this compilation of different sources of data is associated with considerable challenges, not least of which is due to the cost associated with assembling this additional information (given cost is frequently cited as a constraint in sampling/analysis). We can make inferences from sediment load data, but this is rarely collected at multiple locations within a catchment. Catchment models need to be treated with caution given they come with considerable uncertainty. Perhaps what is needed is a more concerted effort to 'field test' sediment fingerprinting results. While difficult, this demonstration of performance in natural settings is needed given that lab/numerical mixtures provide an idealised measure of performance by ignoring potential non-conservative tracer behaviour.

6. Promoting best practices to share tracing data and samples

A recent review on the use of ^{137}Cs as a tracing property showed that very few studies provided the raw data used in the publication and key catchment information, including the size of the drainage area, the outlet coordinates, etc. (Evrard et al. 2020a), most of the articles reporting the summary

statistics of the measurements, or including graphs/tables showing part of their dataset. A similar finding was obtained for data associated with sediment core dating (Foucher et al. 2021a) or gully erosion (Frankl et al. 2021). This does not exempt us from self-criticism, as some of our previous articles failed to comprehensively report raw data. Therefore, the objective of this section is to propose concrete strategies to improve data sharing in the future. A similar initiative has recently been taken in the hydrological science community (Hall et al. 2021). This approach is not only virtuous for our research practice; it is also often imposed by law (e.g., INSPIRE Directive 2007/2/EC of the European Parliament). In the near future, journals may also require the authors to systematically provide their raw data or any mode of open access to this information, and we feel that our research community should anticipate this situation. The ultimate objective to reach would be to comply with the F.A.I.R. principles when sharing our datasets, requiring that they are "Findable, Accessible, Interoperable and Reusable" (<https://www.go-fair.org/fair-principles/>) (Wilkinson et al. 2016, 2018). Therefore, they must be described as precisely as possible using general or thematic metadata and a controlled vocabulary allowing this interoperability. Tools are available online to assist the community with the upload of this metadata based on sample registration (e.g., SESAR, <https://www.geosamples.org/> or other national allocating agents) or existing general or thematic metadata schemes for analytical datasets (e.g., Datacite, Iso19115, EML). The use of data dictionaries to describe column headings in files (with relevant measurement units) will facilitate the good reusability of the data. Field-specific terminology (a list may be found on <https://fairsharing.org/>) used in publications should strictly follow international guidelines (Pourret et al. 2020). Each sample may then be related to a given sampling campaign and associated with an International Geo Sample Number (IGSN), a unique sample identifier, and related to common metadata in geoscience (e.g., sample type, geographic coordinates of sampling location, altitude of sampling location, sampling date, catchment/river name, sampling protocol) (Fig. 2). After registering samples and formatting their metadata, the data itself can then be uploaded onto a repository. The most frequently used data repositories in our community are likely Zenodo (<https://zenodo.org/>) and Pangaea (<https://www.pangaea.de/>), although other options exist and have been reviewed and compared recently (<https://dataverse.org/blog/comparative-review-various-data-repositories>). Of note, quality assurance and quality control procedures for analytical data should also be described in publications and reported with the dataset (via a ReadMe file or a data dictionary) using the proper terminology (Pourret et al. 2020).

Once the dataset has been uploaded onto a data repository, the associated Digital Object Identifier – DOI can be used to refer to the dataset in manuscripts submitted for publications or in data papers, and referenced in the project's Data Management Plan (DMP) as a data product. Examples of these databases can be found online (Evrard et al. 2020b). Of note, additional information should be added

to fully describe the sampling protocol and facilitate the inter-comparison and aggregation of results between studies, including information on the sediment matrix, the soil layer depth sampled, the particle size (fraction of interest or the outputs of the particle size analysis if available), the reference date for decay-correction of radionuclide activities typically, etc.

Once well-described and registered databases are available online, novel collaboration modes will likely become facilitated among the community of sediment tracing experts and beyond. For instance, source and target samples could be shared to analyse multiple properties – those that are available in the partners' respective facilities – on aliquots of the same samples, and maybe provide results that will go beyond those of the initial studies. Another suggestion may be to set up an international database on studied catchments through the compilation of metadata (e.g., location, the context of soil erosion, main operational issues, scientific questions, tracing issues/challenges, research teams involved and papers). Focus would be to compile (meta)data available on catchments where sediment fingerprinting and other techniques (hydro-sedimentary monitoring, geomorphological approaches, erosion models) have been applied. Beyond the scientific interest, this database would allow making the sediment fingerprinting technique better known and more visible to federate a community while raising awareness on the issue of soil erosion to a wider audience. To go one step further in the transition to 'open, accessible, reusable, and reproducible research', the reader is referred to the recently published hydrologist's guide to open science (Hall et al. 2021).

7. On hypothesis testing using sediment tracing methods

In each catchment, the authors wanted to understand where sediment was coming from. However, each study was based on different assumptions, parameterizations and modelling schemes, which were all considered acceptable. In reality, tracing is an inexact science, and the sediment tracing method is often used in an 'exploratory modelling' framework (Beven 2018) without going through a specific hypothesis testing process. For instance, in hypothesis-based research for sediment source fingerprinting, a hypothesis should first be stated and then tested through laboratory and field experiments, data analysis and modelling. The number of potential sediment sources should be defined when designing the research. However, this number will be reduced if the tracer data does not lead to a good discrimination between the initially considered sources, in which case statistical criteria for merging sources can be implemented (Lizaga et al. 2021). Similarly, tracers that do not show a conservative behaviour are discarded, and there may be inconsistencies in the selected tracers when different studies are compared. As part of the process, poor results often do not get reported. Instead, they are considered part of the development of the modelling study (Beven 2018), where results are

gradually improved by changing assumptions and/or modifying the tracer data set. This has also hampered a rigorous comparison of methods and results.

On the contrary, the scientific method involves making hypotheses about how nature works, deriving predictions from them as logical consequences, and then carrying out experiments based on those predictions to determine whether the original hypothesis was correct (Blöschl 2017). As described by Pfister and Kirchner (2017), the consequences of the hypotheses should be deduced for things that you can observe or measure (if a particular hypothesis is true, what should we observe? If it is false, what should we observe?), and a decision rule to determine whether the observations support or refute the hypothesis should also be defined beforehand. However, the scientific method assumes that observations are never in doubt (Pfister and Kirchner 2017), while this is not the case in sediment tracing (nor in other environmental sciences). As a result, our observations are often ambiguous, our measurements are associated with errors, and the quality of the data has to be carefully checked before using it to support or refute a hypothesis. Similarly, prevailing theory on the origin and the dynamics of suspended sediment is scarce (e.g., in drylands, gully erosion contributes a minimum of 10% and up to 94% of the total sediment yield) (Poesen et al. 2003). One of the reasons for the scarce prevailing theories is the large variability in the physiographical characteristics of the investigated catchments, and the diversity and complexity of erosion and sediment mobilisation driving factors. How can we then formulate hypotheses using the sediment tracing method to better understand how nature works? The answer to this question is not simple.

The sediment fingerprinting approach has now become a more widespread tool. As a community, we underlined many key advances carrying out exploratory research, which has proven to be another form of valuable scientific activity. Exploratory research is often driven by measurements in contrasted catchments with different contexts, or by investigating novel tracers or protocols. However, we should acknowledge that exploratory research often results in the generation of new hypotheses rather than rigorously testing them (Pfister and Kirchner 2017). We should hence be creative in finding new ways to test these hypotheses. We argue that combining the technique with other methods is crucial here and that process-oriented models and independent data sets might eventually help us to develop a better mechanistic understanding of sediment transport processes.

The sediment fingerprint approach may be considered to have reached a certain level of maturity (see the analogy with Burns (2002) on the stormflow-hydrograph separation based on isotopes). We argue that applying the sediment fingerprinting method yet in another catchment will most probably have a limited impact on the advancement of science (although sediment tracing studies might be of great value in unexplored environments or to decipher emerging environmental problems, as it has recently

been shown for mountainous catchments) (Frankl 2022). On the contrary, by better organising and compiling all our available datasets, we might, for instance, be able to use mixing models to formulate hypotheses about sediment sources in different regions or anthropogenic contexts and contribute in a more unified and visible way to improve our understanding of sediment transfer processes. If this is possible and if it allows establishing some generic characterisation of source contributions in different regions and contexts and at different scales remains to be further investigated. Similarly, we call for further discussions and ideas on how to overcome the case-study dependency when using the sediment fingerprinting approach.

In parallel to these efforts to encourage hypothesis testing research, it is also necessary to think actively about improving scientific output transfers to the society (Frankl et al., 2022). The sediment fingerprinting approach proves to be essential to assess the sediment source contributions in catchments. However, in addition to the optimization of statistical procedures and the unification of sampling and analysis protocols, progress must also be made regarding its wider applicability. Land use managers have a relatively poor understanding of sediment fingerprinting techniques, and they are therefore unaware of the benefits of incorporating such methods into their management framework (Miller et al. 2015). However, this technique could be applied more widely to support the design of effective catchment management plans. Application guides have been proposed to this end (Collins et al. 2017; Gorman Sanisaca et al. 2017). In any case, the development of affordable, simple and rapid methodologies remains essential to enable the wider application of this technique by local managers. For example, after a wildfire, it is necessary to know quickly where to implement erosion control measures or not, and if they have been applied, to evaluate their effectiveness. Therefore, one of the potential future developments of the technique could also be to design simpler statistical procedures and to propose the measurement of soil and sediment properties that can be collected in a very quick and inexpensive way. Of course, this line of development should be conducted in parallel to the application of more advanced methodologies, since the results obtained must be as rigorous as possible.

8. Concluding remarks

In the current feedback article, we have synthesized the opinions shared by the participants to the TRACING 2021 School. Recommendations to the sediment fingerprinting community were organised around the main following topics: (1) a better use of geomorphological information to improve study design; (2) improving scientific knowledge with local knowledge; (3) recommending the use of state-of-the-art sediment tracing protocols; (4) promoting best practices in modelling; (5) promoting best

practices to share tracing data and samples; and (6) further thoughts on hypothesis testing using sediment tracing methods. In addition, it is timely to recognize again the potential of sediment tracing techniques for improving our knowledge of hydro-sedimentary processes across a wide range of spatial and temporal scales. This was the original focus of sediment fingerprinting research from the late 1970s to the late 1990s before the main focus switched towards quantifying sediment source contributions to guide management interventions. As already suggested by Laceby et al. (2019), we should return to the early focus of the technique, which was initially used to investigate erosion and sediment delivery processes through the formulation of generic hypotheses on these. At a time when universities and research agencies around the world promote interdisciplinarity to meet the challenges of global change, we believe that sediment tracing has a major card to play. At the crossroads of geomorphology, hydrology, soil science and social science, the sediment fingerprinting tools are interdisciplinary in nature, and we believe that they should be used to their full potential.

Acknowledgements

The TRACING Scientific School event has been supported by the University Paris-Saclay (France), the IPSL - Climate Graduate School, which is funded by the French National Research Agency - ANR (ANR-11-IDEX-0004 - 17-EURE-0006), the Scientific School support from CNRS (Centre National de la Recherche Scientifique, France) and a grant from the “Fédération Ile-de-France de Recherche en Environnement” (FIRE; FR-3020). It also benefited from multiple discussions conducted in the framework of the ROZA project (Rétro-observatoire Archives sédimentaires des Zones Ateliers) funded by CNRS, the INTERPOL project INTERcomparison of sediment POLLution on the main French rivers) funded by OFB (French Agency of Biodiversity), the TRAJECTOIRE project funded by the French National Research Agency (ANR-19-CE03-0009), and the Fukushima post-accidental international research project MITATE Lab (supported by CNRS, CEA and multiple Japanese institutions). The contribution of NMC and NL was supported by the Luxembourg National Research Fund (PAINLESS project C17/SR/11699372). The contribution of IL was supported by the Research Foundation - Flanders (FWO, mandate 12V8622N).

Declarations

Funding and/or Conflicts of interests/Competing interests

The authors have no competing interests to declare that are relevant to the content of this article.

References

- Batista PVG, Laceby JP, Davies J, Carvalho TS, Tassinari D, Silva MLN, Curi N, Quinton JN (2021): A framework for testing large-scale distributed soil erosion and sediment delivery models: Dealing with uncertainty in models and the observational data. *Environ. Model. Softw.* 137, 104961
- Battista G, Schlunegger F, Burlando P, Molnar P (2020): Modelling localized sources of sediment in mountain catchments for provenance studies. *Earth Surf. Process. Landf.* 45, 3475-3487
- Begorre C, Dabrin A, Morereau A, Lepage H, Mourier B, Masson M, Eyrolle F, Coquery M (2021): Relevance of using the non-reactive geochemical signature in sediment core to estimate historical tributary contributions. *J. Environ. Manage.* 292, 112775
- Bélisle AC, Asselin H, LeBlanc P, Gauthier S (2018): Local knowledge in ecological modeling. *Ecol. Soc.* 23, 14
- Beven K (2009): *Environmental modelling: an uncertain future?*, CRC Press.
- Beven KJ (2018): On hypothesis testing in hydrology: Why falsification of models is still a really good idea. *WIREs Water* 5, e1278
- Blaikie P (2006): Is small really beautiful? Community-based natural resource management in Malawi and Botswana. *World Dev.* 34, 1942-1957
- Blöschl G (2017): Debates-Hypothesis testing in hydrology: Introduction. *Water Resour. Res.* 53, 1767-1769
- Borselli L, Cassi P, Torri D (2008): Prolegomena to sediment and flow connectivity in the landscape: A GIS and field numerical assessment. *Catena* 75, 268-277
- Boudreault M, Koiter AJ, Lobb DA, Liu K, Benoy G, Owens PN, Danielelescu S, Li S (2018): Using colour, shape and radionuclide fingerprints to identify sources of sediment in an agricultural watershed in Atlantic Canada. *Can. Water Resour. J.*, 1-19
- Brantley SL, McDowell WH, Dietrich WE, White TS, Kumar P, Anderson SP, Chorover J, Lohse KA, Bales RC, Richter DD, Grant G, Gaillardet J (2017): Designing a network of critical zone observatories to explore the living skin of the terrestrial Earth. *Earth Surf. Dynam.* 5, 841-860
- Burns DA (2002): Stormflow-hydrograph separation based on isotopes: the thrill is gone ? what's next? *Hydrol. Process.* 16, 1515-1517
- Chalmers N, Fabricius C (2007): Expert and generalist local knowledge about land-cover change on South Africa's Wild Coast: can local ecological knowledge add value to science? *Ecol. Soc.* 12
- Chartin C, Evrard O, Laceby JP, Onda Y, Ottlé C, Lefèvre I, Cerdan O (2017): The impact of typhoons on sediment connectivity: lessons learnt from contaminated coastal catchments of the Fukushima Prefecture (Japan). *Earth Surf. Process. Landf.* 42, 306-317
- Clarke RT, Minella JP (2016): Evaluating sampling efficiency when estimating sediment source contributions to suspended sediment in rivers by fingerprinting. *Hydrol. Process.* 30, 3408-3419
- Collins A, Walling D, Leeks G (1997): Source type ascription for fluvial suspended sediment based on a quantitative composite fingerprinting technique. *Catena* 29, 1-27
- Collins AL, Pulley S, Foster ID, Gellis A, Porto P, Horowitz AJ (2017): Sediment source fingerprinting as an aid to catchment management: A review of the current state of knowledge and a methodological decision-tree for end-users. *J. Environ. Manage.* 194, 86-108
- Collins AL et al. (2020): Sediment source fingerprinting: benchmarking recent outputs, remaining challenges and emerging themes. *J. Soils Sediments* 20, 4160-4193
- Cooper RJ, Krueger T, Hiscock KM, Rawlins BG (2015): High - temporal resolution fluvial sediment source fingerprinting with uncertainty: A Bayesian approach. *Earth Surf. Process. Landf.* 40, 78-92
- Cramer MD, Wootton LM, Mazijk R, Verboom GA, Franklin J (2019): New regionally modelled soil layers improve prediction of vegetation type relative to that based on global soil models. *Divers. Distrib.* 25, 1736-1750

- Dabrin A, Bégorre C, Bretier M, Dugué V, Masson M, Le Bescond C, Le Coz J, Coquery M (2021): Reactivity of particulate element concentrations: apportionment assessment of suspended particulate matter sources in the Upper Rhône River, France. *J. Soils Sediments* 21, 1256-1274
- Darmody RG, Thorn CE, Schlyter P, Dixon JC (2004): Relationship of Vegetation Distribution to Soil Properties in Kärkevagge, Swedish Lapland. *Arctic, Antarctic, and Alpine Research* 36, 21-32
- Du P, Walling DE (2017): Fingerprinting surficial sediment sources: Exploring some potential problems associated with the spatial variability of source material properties. *J. Environ. Manage.* 194, 4-15
- Duvert C, Gratiot N, Evrard O, Navratil O, Némery J, Prat C, Esteves M (2010): Drivers of erosion and suspended sediment transport in three headwater catchments of the Mexican Central Highlands. *Geomorphology* 123, 243-256
- Estrany J, Ruiz M, Calsamiglia A, Carriquí M, García-Comendador J, Nadal M, Fortesa J, López-Tarazón JA, Medrano H, Gago J (2019): Sediment connectivity linked to vegetation using UAVs: High-resolution imagery for ecosystem management. *Sci. Total Environ.* 671, 1192-1205
- Evrard O, Laceby JP, Ficetola GF, Gielly L, Huon S, Lefevre I, Onda Y, Poulenard J (2019): Environmental DNA provides information on sediment sources: A study in catchments affected by Fukushima radioactive fallout. *Sci. Total Environ.* 665, 873-881
- Evrard O, Chaboche P-A, Ramon R, Foucher A, Laceby JP (2020a): A global review of sediment source fingerprinting research incorporating fallout radiocesium (^{137}Cs). *Geomorphology* 362, 107103
- Evrard O, Durand R, Nakao A, Laceby JP, Lefèvre I, Wakiyama Y, Hayashi S, Asanuma-Brice C, Cerdan O (2020b): Spectrocolorimetric, geochemical and radiocesium properties of source material and sediment collected after the 2019 typhoons in Fukushima coastal rivers (Japan). *PANGAEA* <https://doi.pangaea.de/10.1594/PANGAEA.923582>.
- Foucher A, Chaboche P-A, Sabatier P, Evrard O (2021a): A worldwide meta-analysis (1977–2020) of sediment core dating using fallout radionuclides including ^{137}Cs and $^{210}\text{Pb}_{\text{xs}}$. *Earth Syst. Sci. Data* 13, 4951-4966
- Foucher A, Evrard O, Cerdan O, Chabert C, Lefèvre I, Vandromme R, Salvador-Blanes S (2021b): Deciphering human and climatic controls on soil erosion in intensively cultivated landscapes after 1950 (Loire Valley, France). *Anthropocene*, 100287
- Fox JF (2009): Identification of Sediment Sources in Forested Watersheds With Surface Coal Mining Disturbance Using Carbon and Nitrogen Isotopes. *J. Am. Water Resour. Assoc.* 45, 1273-1289
- Frankl A, Deckers J, Moulart L, Van Damme A, Haile M, Poesen J, Nyssen J (2016): Integrated Solutions for Combating Gully Erosion in Areas Prone to Soil Piping: Innovations from the Drylands of Northern Ethiopia. *Land Degrad. Dev.* 27, 1797-1804
- Frankl A, Prêtre V, Nyssen J, Salvador P-G (2018): The success of recent land management efforts to reduce soil erosion in northern France. *Geomorphology* 303, 84-93
- Frankl A, Nyssen J, Vanmaercke M, Poesen J (2021): Gully prevention and control: Techniques, failures and effectiveness. *Earth Surf. Process. Landf.* 46, 220-238
- Frankl A, Evrard, O., Cammeraat, E., Tytgat, B., Verleyen, E., Stokes, A. (2022): Tracing hotspots of soil erosion in high mountain environments: how forensic science based on plant eDNA can lead the way – an opinion. *Plant Soil.* <https://doi.org/10.1007/s11104-021-05261-9>
- Franks S, Rowan J (2000): Multi-parameter fingerprinting of sediment sources: uncertainty estimation and tracer selection. *Computational methods in water resources* 13, 1067-1074
- García-Comendador J, Martínez-Carreras N, Fortesa J, Borràs A, Calsamiglia A, Estrany J (2020): Analysis of post-fire suspended sediment sources by using colour parameters. *Geoderma* 379
- García-Comendador J, Martínez-Carreras N, Fortesa J, Company J, Borràs A, Estrany J (2021): Combining sediment fingerprinting and hydro-sedimentary monitoring to assess suspended sediment provenance in a mid-mountainous Mediterranean catchment. *J. Environ. Manage.* 299, 113593

- Garzon-Garcia A, Laceby JP, Olley JM, Bunn SE (2017): Differentiating the sources of fine sediment, organic matter and nitrogen in a subtropical Australian catchment. *Sci. Total Environ.* 575, 1384-1394
- Gaspar L, Blake WH, Smith HG, Lizaga I, Navas A (2019): Testing the sensitivity of a multivariate mixing model using geochemical fingerprints with artificial mixtures. *Geoderma* 337, 498-510
- Gateuille D, Owens PN, Petticrew EL, Booth BP, French TD, Dery SJ (2019): Determining contemporary and historical sediment sources in a large drainage basin impacted by cumulative effects: the regulated Nechako River, British Columbia, Canada. *J. Soils Sediments* 19, 3357-3373
- Gellis AC, Noe GB (2013): Sediment source analysis in the Linganore Creek watershed, Maryland, USA, using the sediment fingerprinting approach: 2008 to 2010. *J. Soils Sediments* 13, 1735-1753
- Gorman Sanisaca LE, Gellis AC, Lorenz DL 2017: Determining the sources of fine-grained sediment using the Sediment Source Assessment Tool (Sed_SAT). 2017-1062, Reston, VA
- Guan Z, Tang XY, Yang JE, Ok YS, Xu Z, Nishimura T, Reid BJ (2017): A review of source tracking techniques for fine sediment within a catchment. *Environ Geochem Health* 39, 1221-1243
- Haddadchi A, Ryder DS, Evrard O, Olley J (2013): Sediment fingerprinting in fluvial systems: review of tracers, sediment sources and mixing models. *Int. J. Sediment Res.* 28, 560-578
- Hall CA, Saia SM, Popp AL, Dogulu N, Schymanski SJ, Drost N, van Emmerik T, Hut R (2021): A Hydrologist's Guide to Open Science. *Hydrol. Earth Syst. Sci. Discuss.* 2021, 1-23
- Heckmann T, Cavalli M, Cerdan O, Foerster S, Javaux M, Lode E, Smetanová A, Vericat D, Brardinoni F (2018): Indices of sediment connectivity: opportunities, challenges and limitations. *Earth Sci. Rev.* 187, 77-108
- Hein JR, Mizell K, Barnard PL (2013): Sand sources and transport pathways for the San Francisco Bay coastal system, based on X-ray diffraction mineralogy. *Mar. Geol.* 345, 154-169
- Hooke J, Souza J, Marchamalo M (2021): Evaluation of connectivity indices applied to a Mediterranean agricultural catchment. *Catena* 207, 105713
- Ji Y, Zhou G, New T (2009): Abiotic Factors Influencing the Distribution of Vegetation in Coastal Estuary of the Liaohe Delta, Northeast China. *Estuaries and Coasts* 32, 937-942
- Knighton D (2014): *Fluvial forms and processes: a new perspective*. Routledge
- Koiter AJ, Owens PN, Petticrew EL, Lobb DA (2013): The behavioural characteristics of sediment properties and their implications for sediment fingerprinting as an approach for identifying sediment sources in river basins. *Earth Sci. Rev.* 125, 24-42
- Koiter AJ, Owens PN, Petticrew EL, Lobb DA (2018): Assessment of particle size and organic matter correction factors in sediment source fingerprinting investigations: An example of two contrasting watersheds in Canada. *Geoderma* 325, 195-207
- Laceby JP, McMahon J, Evrard O, Olley J (2015): A comparison of geological and statistical approaches to element selection for sediment fingerprinting. *J. Soils Sediments* 15, 2117-2131
- Laceby JP, Evrard O, Smith HG, Blake WH, Olley JM, Minella JPG, Owens PN (2017): The challenges and opportunities of addressing particle size effects in sediment source fingerprinting: A review. *Earth Sci. Rev.* 169, 85-103
- Laceby JP, Gellis AC, Koiter AJ, Blake WH, Evrard O (2019): Preface—evaluating the response of critical zone processes to human impacts with sediment source fingerprinting. *J. Soils Sediments* 19, 3245-3254
- Lake NF, Martínez-Carreras N, Shaw PJ, Collins AL (2021): High frequency un-mixing of soil samples using a submerged spectrophotometer in a laboratory setting—implications for sediment fingerprinting. *J. Soils Sediments* 22, 348-364
- Lamba J, Thompson AM, Karthikeyan KG, Fitzpatrick FA (2015): Sources of fine sediment stored in agricultural lowland streams, Midwest, USA. *Geomorphology* 236, 44-53
- Latorre B, Lizaga I, Gaspar L, Navas A (2021): A novel method for analysing consistency and unravelling multiple solutions in sediment fingerprinting. *Sci. Total Environ.* 789, 147804

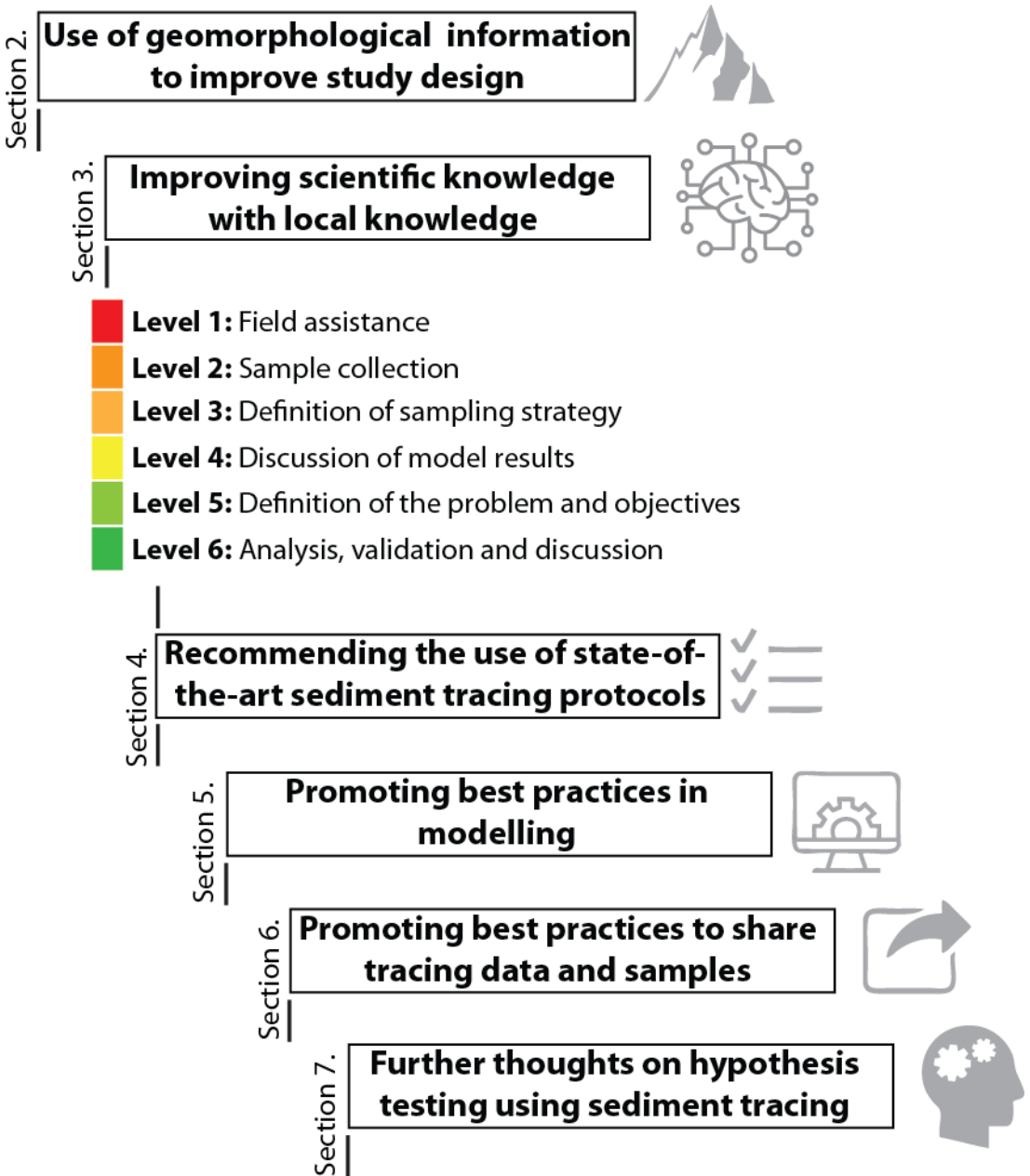
768 Launay M, Dugue V, Faure JB, Coquery M, Camenen B, Le Coz J (2019): Numerical modelling of the
 769 suspended particulate matter dynamics in a regulated river network. *Sci. Total Environ.* 665,
 770 591-605
 771 Lees JA (1997): Mineral magnetic properties of mixtures of environmental and synthetic materials:
 772 linear additivity and interaction effects. *Geophys. J. Int.* 131, 335-346
 773 Legout C, Poulenard J, Nemery J, Navratil O, Grangeon T, Evrard O, Esteves M (2013): Quantifying
 774 suspended sediment sources during runoff events in headwater catchments using
 775 spectrophotometry. *J. Soils Sediments* 13, 1478-1492
 776 Lemma H, Frankl A, Griensven A, Poesen J, Adgo E, Nyssen J (2019): Identifying erosion hotspots in
 777 Lake Tana Basin from a multisite Soil and Water Assessment Tool validation: Opportunity for
 778 land managers. *Land Degrad. Dev.* 30, 1449-1467
 779 Lemma H, Frankl A, Dessie M, Poesen J, Adgo E, Nyssen J (2020): Consolidated sediment budget of
 780 Lake Tana, Ethiopia (2012–2016). *Geomorphology* 371, 107434
 781 Lizaga I, Gaspar L, Latorre B, Navas A (2020a): Variations in transport of suspended sediment and
 782 associated elements induced by rainfall and agricultural cycle in a Mediterranean
 783 agroforestry catchment. *J. Environ. Manage.* 272, 111020
 784 Lizaga I, Latorre B, Gaspar L, Navas A (2020b): FingerPro: an R Package for Tracking the Provenance of
 785 Sediment. *Water Resour. Manag.* 34, 3879-3894
 786 Lizaga I, Latorre B, Gaspar L, Navas A (2020c): Consensus ranking as a method to identify non-
 787 conservative and dissenting tracers in fingerprinting studies. *Sci. Total Environ.* 720, 137537
 788 Lizaga I, Bode S, Gaspar L, Latorre B, Boeckx P, Navas A (2021): Legacy of historic land cover changes
 789 on sediment provenance tracked with isotopic tracers in a Mediterranean agroforestry
 790 catchment. *J. Environ. Manage.* 288, 112291
 791 Loughran RJ, Campbell BL, Elliott GL (1982): Identification and quantification of sediment sources
 792 using ¹³⁷Cs, In Walling DE (Ed): Recent developments in the explanation and prediction of
 793 erosion and sediment yield, 361-369.
 794 Martínez-Carreras N, Schwab MP, Klaus J, Hissler C (2016): In situ and high frequency monitoring of
 795 suspended sediment properties using a spectrophotometric sensor. *Hydrol. Process.* 30,
 796 3533-3540
 797 Miller JR, Mackin G, Miller SMO (2015): Application of geochemical tracers to fluvial sediment.
 798 Springer
 799 Minasny B, Fiantis D, Mulyanto B, Sulaeman Y, Widyatmanti W (2020): Global soil science research
 800 collaboration in the 21st century: Time to end helicopter research. *Geoderma* 373, 114299
 801 Minella JPG, Walling DE, Merten GH (2008): Combining sediment source tracing techniques with
 802 traditional monitoring to assess the impact of improved land management on catchment
 803 sediment yields. *J. Hydrol.* 348, 546-563
 804 Navratil O, Legout C, Gateuille D, Esteves M, Liebault F (2010): Assessment of intermediate fine
 805 sediment storage in a braided river reach (southern French Prealps). *Hydrol. Process.* 24,
 806 1318-1332
 807 Navratil O, Evrard O, Esteves M, Ayrault S, Lefevre I, Legout C, Reyss J-L, Gratiot N, Nemery J, Mathys
 808 N, Poirel A, Bonte P (2012a): Core-derived historical records of suspended sediment origin in
 809 a mesoscale mountainous catchment: the River Blone, French Alps. *J. Soils Sediments* 12,
 810 1463-1478
 811 Navratil O, Evrard O, Esteves M, Legout C, Ayrault S, Némery J, Mate-Marin A, Ahmadi M, Lefèvre I,
 812 Poirel A, Bonté P (2012b): Temporal variability of suspended sediment sources in an alpine
 813 catchment combining river/rainfall monitoring and sediment fingerprinting. *Earth Surf.*
 814 *Process. Landf.* 37, 828-846
 815 Owens PN, Blake WH, Gaspar L, Gateuille D, Koiter AJ, Lobb DA, Petticrew EL, Reiffarth DG, Smith HG,
 816 Woodward JC (2016): Fingerprinting and tracing the sources of soils and sediments: Earth
 817 and ocean science, geoarchaeological, forensic, and human health applications. *Earth Sci.*
 818 *Rev.* 162, 1-23

- Palazón L, Latorre B, Gaspar L, Blake WH, Smith HG, Navas A (2016): Combining catchment modelling and sediment fingerprinting to assess sediment dynamics in a Spanish Pyrenean river system. *Sci. Total Environ.* 569-570, 1136-1148
- Patault E, Alary C, Franke C, Abriak N-E (2019): Quantification of tributaries contributions using a confluence-based sediment fingerprinting approach in the Canche river watershed (France). *Sci. Total Environ.* 668, 457-469
- Peart M, Walling D (1986): Fingerprinting sediment source: the example of a drainage basin in Devon, UK, Drainage basin sediment delivery: proceedings of a symposium held in Albuquerque, NM., 4-8 August 1986.
- Pfister L, Kirchner JW (2017): Debates-Hypothesis testing in hydrology: Theory and practice. *Water Resour. Res.* 53, 1792-1798
- Poesen J, Nachtergaele J, Verstraeten G, Valentin C (2003): Gully erosion and environmental change: importance and research needs. *Catena* 50, 91-133
- Poulenard J, Legout C, Némery J, Bramorski J, Navratil O, Douchin A, Fanget B, Perrette Y, Evrard O, Esteves M (2012): Tracing sediment sources during floods using Diffuse Reflectance Infrared Fourier Transform Spectrometry (DRIFTS): A case study in a highly erosive mountainous catchment (Southern French Alps). *J. Hydrol.* 414-415, 452-462
- Pourret O, Bollinger JC, van Hullebusch ED (2020): On the difficulties of being rigorous in environmental geochemistry studies: some recommendations for designing an impactful paper. *Environmental science and pollution research international* 27, 1267-1275
- Pulley S, Collins AL (2018): Tracing catchment fine sediment sources using the new SIFT (Sediment Fingerprinting Tool) open source software. *Sci. Total Environ.* 635, 838-858
- Pulley S, Collins AL (2021): The potential for colour to provide a robust alternative to high-cost sediment source fingerprinting: Assessment using eight catchments in England. *Sci. Total Environ.* 792, 148416
- Ramon R, Evrard O, Laceby JP, Caner L, Inda AV, Barros CAPd, Minella JPG, Tiecher T (2020): Combining spectroscopy and magnetism with geochemical tracers to improve the discrimination of sediment sources in a homogeneous subtropical catchment. *Catena* 195, 104800
- Reiffarth DG, Petticrew EL, Owens PN, Lobb DA (2016): Sources of variability in fatty acid (FA) biomarkers in the application of compound-specific stable isotopes (CSSIs) to soil and sediment fingerprinting and tracing: A review. *Sci. Total Environ.* 565, 8-27
- Reiffarth DG, Petticrew EL, Owens PN, Lobb DA (2019): Spatial differentiation of cultivated soils using compound-specific stable isotopes (CSSIs) in a temperate agricultural watershed in Manitoba, Canada. *J. Soils Sediments* 19, 3411-3426
- Rowan J, Goodwill P, Franks S (2000): Uncertainty estimation in fingerprinting suspended sediment sources, *Tracers in Geomorphology*, pp. 279-290
- Sellier V, Navratil O, Laceby JP, Allenbach M, Lefèvre I, Evrard O (2019): Investigating the use of fallout and geogenic radionuclides as potential tracing properties to quantify the sources of suspended sediment in a mining catchment in New Caledonia, South Pacific. *J. Soils Sediments* 20, 1112-1128
- Sellier V, Navratil O, Laceby JP, Allenbach M, Lefèvre I, Evrard O (2021): Reconstructing the impact of nickel mining activities on sediment supply to the rivers and the lagoon of South Pacific Islands: Lessons learnt from the Thio early mining site (New Caledonia). *Geomorphology* 372, 107459
- Sherriff SC, Franks SW, Rowan JS, Fenton O, Ó'hUallacháin D (2015): Uncertainty-based assessment of tracer selection, tracer non-conservativeness and multiple solutions in sediment fingerprinting using synthetic and field data. *J. Soils Sediments* 15, 2101-2116
- Smith HG, Blake WH (2014): Sediment fingerprinting in agricultural catchments: A critical re-examination of source discrimination and data corrections. *Geomorphology* 204, 177-191
- Smith HG, Evrard O, Blake WH, Owens PN (2015): Preface—Addressing challenges to advance sediment fingerprinting research. *J. Soils Sediments* 15, 2033-2037

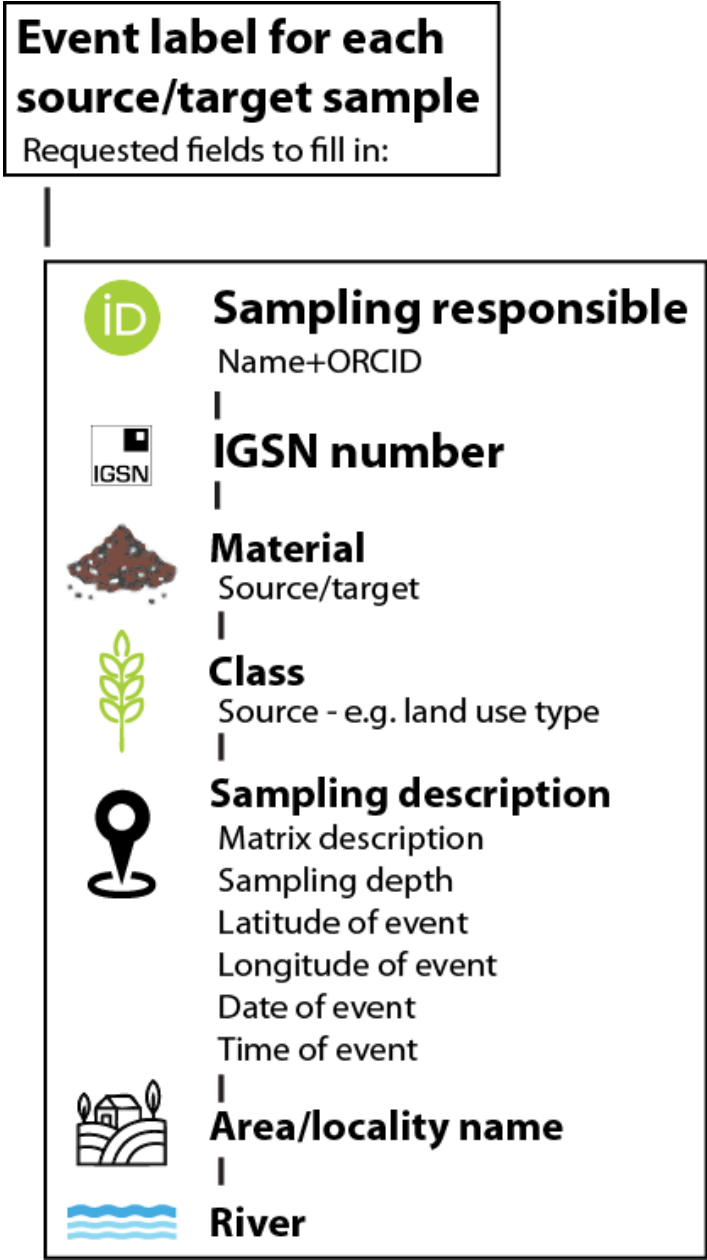
- Stock BC, Jackson AL, Ward EJ, Parnell AC, Phillips DL, Semmens BX (2018): Analyzing mixing systems using a new generation of Bayesian tracer mixing models. *PeerJ* 6, e5096
- Stutenbecker L, Costa A, Bakker M, Anghileri D, Molnar P, Lane SN, Schlunegger F (2019): Disentangling human impact from natural controls of sediment dynamics in an Alpine catchment. *Earth Surf. Process. Landf.* 44, 2885-2902
- Tiecher T, Minella JPG, Caner L, Evrard O, Zafar M, Capoane V, Le Gall M, Santos DRd (2017): Quantifying land use contributions to suspended sediment in a large cultivated catchment of Southern Brazil (Guaporé River, Rio Grande do Sul). *Agric Ecosyst Environ* 237, 95-108
- Uber M, Legout C, Nord G, Crouzet C, Demory F, Poulenard J (2019): Comparing alternative tracing measurements and mixing models to fingerprint suspended sediment sources in a mesoscale Mediterranean catchment. *J. Soils Sediments* 19, 3255-3273
- Vale SS, Fuller IC, Procter JN, Basher LR, Smith IE (2016): Application of a confluence-based sediment-fingerprinting approach to a dynamic sedimentary catchment, New Zealand. *Hydrol. Process.* 30, 812-829
- Vandromme R, Foucher A, Cerdan O, Salavador-Blanes S (2017): Quantification of bank erosion of artificial drainage networks using LiDAR data. *Zeitschrift für Geomorphol.* 61, 1-10
- Vercruysse K, Grabowski RC, Rickson RJ (2017): Suspended sediment transport dynamics in rivers: Multi-scale drivers of temporal variation. *Earth Sci. Rev.* 166, 38-52
- Walling D, Woodward J (1992): Use of radiometric fingerprints to derive information on suspended sediment sources. Erosion and sediment transport monitoring programmes in river basins. In J. Bolen (Ed.), *Erosion and sediment monitoring programmes in river basins. Proc. international symposium, Oslo, 1992* (pp. 153-164). International Association of Hydrological Sciences.
- Walling DE, Owens PN, Waterfall BD, Leeks GJ, Wass PD (2000): The particle size characteristics of fluvial suspended sediment in the Humber and Tweed catchments, UK. *Sci. Total Environ.* 251, 205-222
- Walling DE (2005): Tracing suspended sediment sources in catchments and river systems. *Sci. Total Environ.* 344, 159-84
- Walling DE (2013): The evolution of sediment source fingerprinting investigations in fluvial systems. *J. Soils Sediments* 13, 1658-1675
- Wilkinson MD et al. (2016): The FAIR Guiding Principles for scientific data management and stewardship. *Sci. Data* 3, 160018
- Wilkinson MD, Sansone SA, Schultes E, Doorn P, Bonino da Silva Santos LO, Dumontier M (2018): A design framework and exemplar metrics for FAIRness. *Sci. Data* 5, 180118
- Yu L, Oldfield F (1989): A multivariate mixing model for identifying sediment source from magnetic measurements. *Quat. Res.* 32, 168-181

Figures


Figure 1. Organisation of the main recommendations proposed and discussed during the TRACING 2021 School to improve the design and implementation of sediment fingerprinting studies.



926 Figure 2. Recommendations regarding information to provide when sharing sediment fingerprinting
927 datasets.



928
929



[Click here to access/download](#)

Supplementary Material

TRACING_comment-paper_SI.pdf

