



HAL
open science

Tracking the origin and dispersion of contaminated sediments transported by rivers draining the Fukushima radioactive contaminant plume

Hugo Lepage, O. Evrard, Yuichi Onda, Caroline Chartin, Irene Lefevre,
Sophie Ayrault, Philippe Bonté

► To cite this version:

Hugo Lepage, O. Evrard, Yuichi Onda, Caroline Chartin, Irene Lefevre, et al.. Tracking the origin and dispersion of contaminated sediments transported by rivers draining the Fukushima radioactive contaminant plume. Proceedings of the International Association of Hydrological Sciences, 2015, 367, pp.237-243. 10.5194/piahs-367-237-2015 . cea-02610592

HAL Id: cea-02610592

<https://cea.hal.science/cea-02610592>

Submitted on 17 May 2020

HAL is a multi-disciplinary open access archive for the deposit and dissemination of scientific research documents, whether they are published or not. The documents may come from teaching and research institutions in France or abroad, or from public or private research centers.

L'archive ouverte pluridisciplinaire **HAL**, est destinée au dépôt et à la diffusion de documents scientifiques de niveau recherche, publiés ou non, émanant des établissements d'enseignement et de recherche français ou étrangers, des laboratoires publics ou privés.

Tracking the origin and dispersion of contaminated sediments transported by rivers draining the Fukushima radioactive contaminant plume

HUGO LEPAGE¹, OLIVIER EVRARD¹, YUICHI ONDA²,
CAROLINE CHARTIN¹, IRENE LEFEVRE¹, AYRAULT SOPHIE¹ &
PHILIPPE BONTE¹

1 Laboratoire des Sciences du Climat et de l'Environnement (CEA, CNRS, UVSQ), F-91198 Gif-sur-Yvette France
hugo.lepage@lsce.ipsl.fr

2 Center for Research in Isotopes and Environmental Dynamics (CRIED), Tsukuba University, Tsukuba, Japan

Abstract This study was conducted in several catchments draining the main Fukushima Dai-ichi Power Plant contaminant plume in Fukushima prefecture, Japan. We collected soils and sediment drape deposits ($n = 128$) and investigated the variation in ^{137}Cs enrichment during five sampling campaigns, conducted every six months, which typically occurred after intense erosive events such as typhoons and snowmelt. We show that upstream contaminated soils are eroded during summer typhoons (June–October) before being exported during the spring snowmelt (March–April). However, this seasonal cycle of sediment dispersion is further complicated by the occurrence of dam releases that may discharge large amounts of contaminants to the coastal plains during the coming years.

Key words erosion; sediment; soil; Fukushima; radio-caesium; enrichment factor

INTRODUCTION

The Tohoku earthquake and the subsequent tsunami that occurred on 11 March 2011 impacted the Fukushima Dai-ichi Nuclear Power Plant (FDNPP) and led to a significant atmospheric release of radionuclides such as ^{137}Cs ($T_{1/2} = 30$ years). About 80% of the release was transported out and over the Pacific Ocean, with the rest primarily deposited on the soils of Fukushima Prefecture as a result of wet atmospheric fallout. Estimations of ^{137}Cs activity, as a result of the fallout, range between 10 PBq and 760 PBq (Koo *et al.* 2014); the deposits formed a radioactive plume covering an area of 3000 km² and within which contamination exceeds 300 KBq/m². Radiocaesium is known to have a low mobility in soils and to be rapidly fixed to the finest particles, especially to clay minerals (Sawinney 1972; He & Walling, 1996; Kamei-ishikawa *et al.*, 2008; Koarashi *et al.*, 2012). In the vicinity of the main contaminant plume, it was reported that most of the ^{137}Cs remained in the upper first centimetre of the soil (Fujiwara *et al.*, 2012; Kato *et al.*, 2012; Koarashi *et al.*, 2012; Nakanishi *et al.*, 2013; Lepage *et al.*, 2014).

The Fukushima region is affected by severe erosion events triggered by typhoons or snowmelt, which preferentially erode and supply fine sediment to coastal rivers (Walling & Woodward, 1992; Motha *et al.*, 2002). These events have led to an increase in radiocaesium concentrations measured in suspended matter transiting local rivers (Fukuyama *et al.*, 2005; Nagao *et al.*, 2013; Ueda *et al.*, 2013; Mouri *et al.*, 2014; Yamashiki *et al.*, 2014; Yoshikawa *et al.*, 2014). These catchments display seasonal cycles of sediment dispersion. First, intense rainfall and typhoons taking place during the rainy season (July–October) mainly lead to the local erosion of contaminated soil. Then, the spring snowmelt exports the radioactive material to the coastal plains, especially the finest and the most contaminated particles (Chartin *et al.*, 2013; Evrard *et al.*, 2013). Unfortunately, continuous river monitoring was only operational in part of the area draining the contaminant plume; e.g. in the Abukuma River basin (5172 km²). In this area, it was estimated that more than 60% of the total radiocaesium flux was transported during typhoon Roke (September 2011; Yamashiki *et al.*, 2014).

In the absence of continuous monitoring along the coastal rivers draining the most contaminated part of the plume, alternative techniques had to be developed to track the dispersion of radioactive material and their potential supply to the Pacific Ocean. This export to coastal water has been put forward by previous studies (Chartin *et al.*, 2013; Nagao *et al.*, 2013), and may partly explain the constant elevated levels of contamination recorded in various marine species close to the FNDDP.

Additionally, the constant liquid releases of radionuclides at FDNPP have also contributed to coastal contamination (Buessler *et al.*, 2012; Tateda *et al.*, 2013)

To document the dispersion of radioactive contamination in these coastal rivers, we collected soils and sediment drape deposits at several locations along these rivers after the main erosive events that occurred between 2011 and 2013, and investigated their impact on the concentration and distribution of radiocaesium.

MATERIALS AND METHODS

Study area

The study was conducted in the Fukushima Prefecture, located in Northeastern Japan, 30 km to the northwest of the FDNPP (Fig. 1). We focused our work on three coastal catchments (Mano, Nitta and Ota, 530 km²) draining the main part of the radioactive plume. These catchments extend from the coastal mountain range (approximately 30 km from the coast) to the Pacific Ocean, and their elevation ranges from 0 to 900 m. Dams are present along the three catchments but mostly impact the Mano and Ota rivers as the dams in Nitta catchment are not in the main river channel.

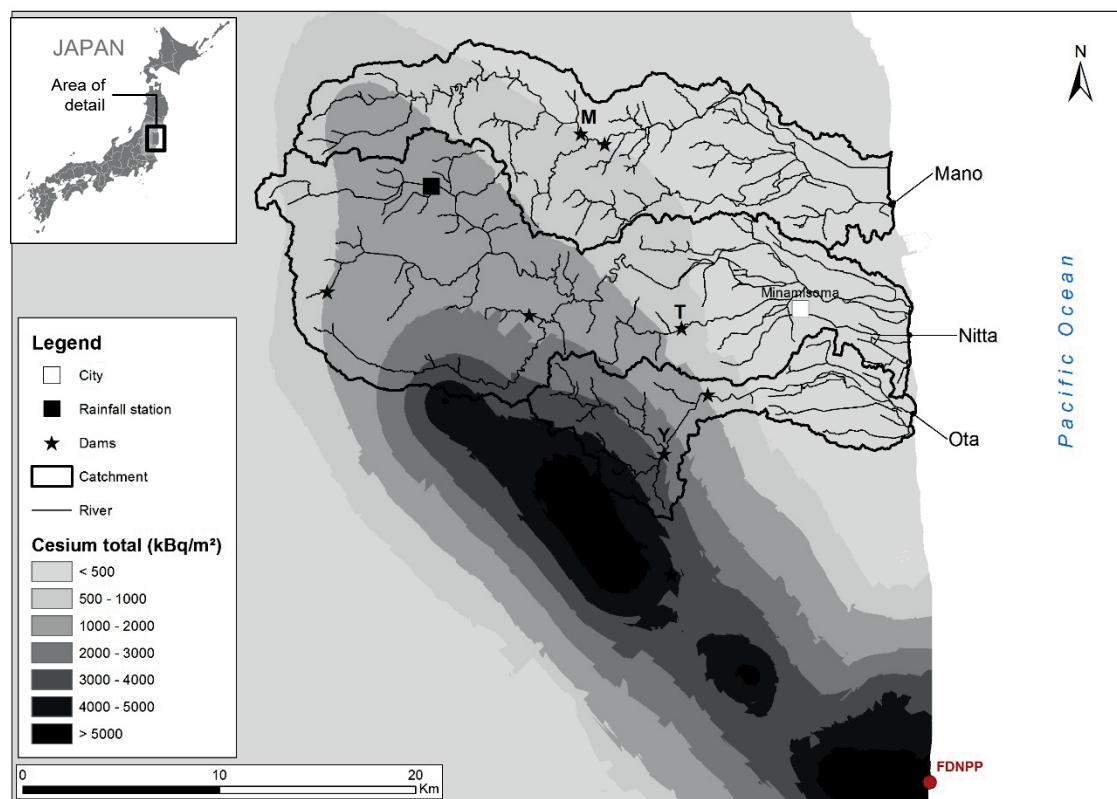


Fig. 1 ¹³⁴Cs+¹³⁷Cs soil inventory recalculated to the date of 14 June 2011 based on MEXT data (2012) in the three study catchments (Mano, Nitta and Ota). FDNPP stands for Fukushima Dai-ichi Nuclear Power Plant, M for Mano dam, T for Takanokura dam and Y for Yokokawa dam.

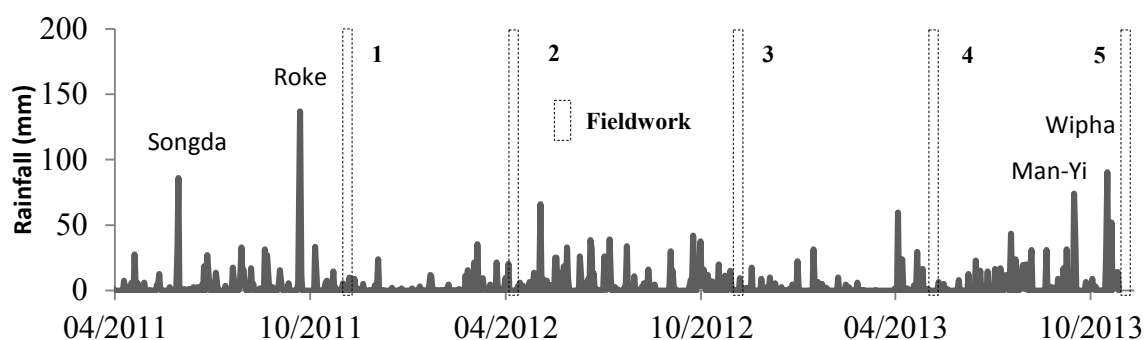
Sample collection

Sampling was conducted after the main erosive periods of the year (i.e. summer typhoons and spring snowmelt) between November 2011 and November 2013 (Table 1; Fig. 2).

The soil samples actually represent composites of from five to ten subsamples from randomly selected locations collected using a non-metallic trowel along the three rivers. In addition, sediment drape deposits were collected, as they are likely to integrate sediment from the last

Table 1 Summary of the fieldwork (FW) campaigns and the rainfall characteristics recorded during the study period.

FW	Date	Main erosive event	Rainfall max (mm h ⁻¹)	Total rainfall until next event (mm)	Soil/sediment collected
1	Nov. 2011	Typhoon (Songda) Typhoon (Roke)	31	920	12/16
2	April 2012	Snowmelt	5	268	17/23
3	Nov. 2012	Strong rainfall	27	945	21/29
4	May 2013	Snowmelt	8	329	5/29
5	Nov. 2013	Tropical storm (Man-Yi) Typhoon (Wipha)	36	845	13/31

**Fig. 2** Rainfall data provided by the Japan Meteorological Agency (JMA) with indication of the main rainfall events and the organization of fieldwork campaigns.

hydro-sedimentary events of low to intermediate magnitude (Evrard *et al.*, 2011). Sediment drape deposits were selected as an alternative to the in-stream sampling of suspended sediment to increase the spatial coverage of the survey within the catchments, and to avoid the logistical problems associated with the collection of suspended sediment in river catchments affected by typhoons. Olley *et al.* (2013) demonstrated that drape deposits and suspended sediment sampled by time-integrated samplers were not significantly different. We randomly collected five to ten subsamples to obtain representative samples that were likely to have been deposited after the last major flood. Sediment drape deposits will be referred to as sediment in the remainder of the text.

Gamma spectrometry measurements

Before measurement, samples were dried at 40°C for a week, ground to a fine powder, and then packed into 15 mL polyethylene specimen cups. ¹³⁷Cs activities in all samples were determined by gamma spectrometry using very low-background coaxial N- and P-type HPGe detectors (Canberra/Ortec). Counting times for samples varied between 80 000 s and 150 000 s. The ¹³⁷Cs activities were measured at the 661 keV emission peak. Counting efficiencies and quality assurance were monitored using internal and certified International Atomic Energy Agency (IAEA) reference materials prepared in the same specimen cups as the samples. Analytical imprecision was estimated by combining counting statistics and calibration uncertainties. Summing and self-absorption effects were taken into account by analysing standards with similar densities and characteristics as the collected samples. All activities were decay corrected to the date of 14 March 2011, corresponding to the date of the first radionuclide deposits on soils (Kinoshita *et al.*, 2011; Shozugawa *et al.*, 2012).

Enrichment factor

The ¹³⁷Cs enrichment factor (EF) in sediment was calculated as follows:

$$EF = \frac{{}^{137}\text{Cs activity in riverine sediment (Bq kg}^{-1}\text{)}}{{}^{137}\text{Cs activity in soil (Bq kg}^{-1}\text{)}} \quad (1)$$

Enrichment factors are widely used to calculate the magnitude of metallic contamination compared

to the local background signal (Ayrault *et al.*, 2010). In this study, we used it to investigate whether there was an increase or a decrease in ^{137}Cs contamination in coastal rivers.

RESULTS AND DISCUSSION

Sampling locations situated in the upstream part of the Mano catchment were characterized by a low radiocaesium enrichment factor throughout the entire study period (Fig. 3), reflecting a higher contamination in soil than in sediment. This could be explained by several processes:

- Contaminated sediment was massively exported during the 2011 typhoons;
- As this area is mainly covered by evergreen forests (Fig. 4), erosion processes are limited as litter provides a dense and thick vegetative cover that protected the soils (Koarashi *et al.* 2012; Matsunaga *et al.* 2013). In addition, paddy fields were abandoned and densely covered by vegetative regrowth (Fig. 4) that strongly reduced erosive processes (Valentin *et al.*, 2008; Vasquez-Mendez *et al.*, 2010).
- Bank erosion supplied subsurface material depleted in radiocaesium to the rivers, as confirmed by gamma spectrometry measurements conducted on subsurface material (mean = 50 Bq kg⁻¹ for 3 samples – not presented in this paper) that diluted the contaminated sediment conveyed by rivers in this area.

The upstream part of the Ota River catchment is mainly covered by broadleaf forests located on steep hillslopes (Fig. 4), so that soils were rapidly eroded, and contaminated particles were exported and stored behind the Yokokawa dam (Fig. 1; Chartin *et al.*, 2013).

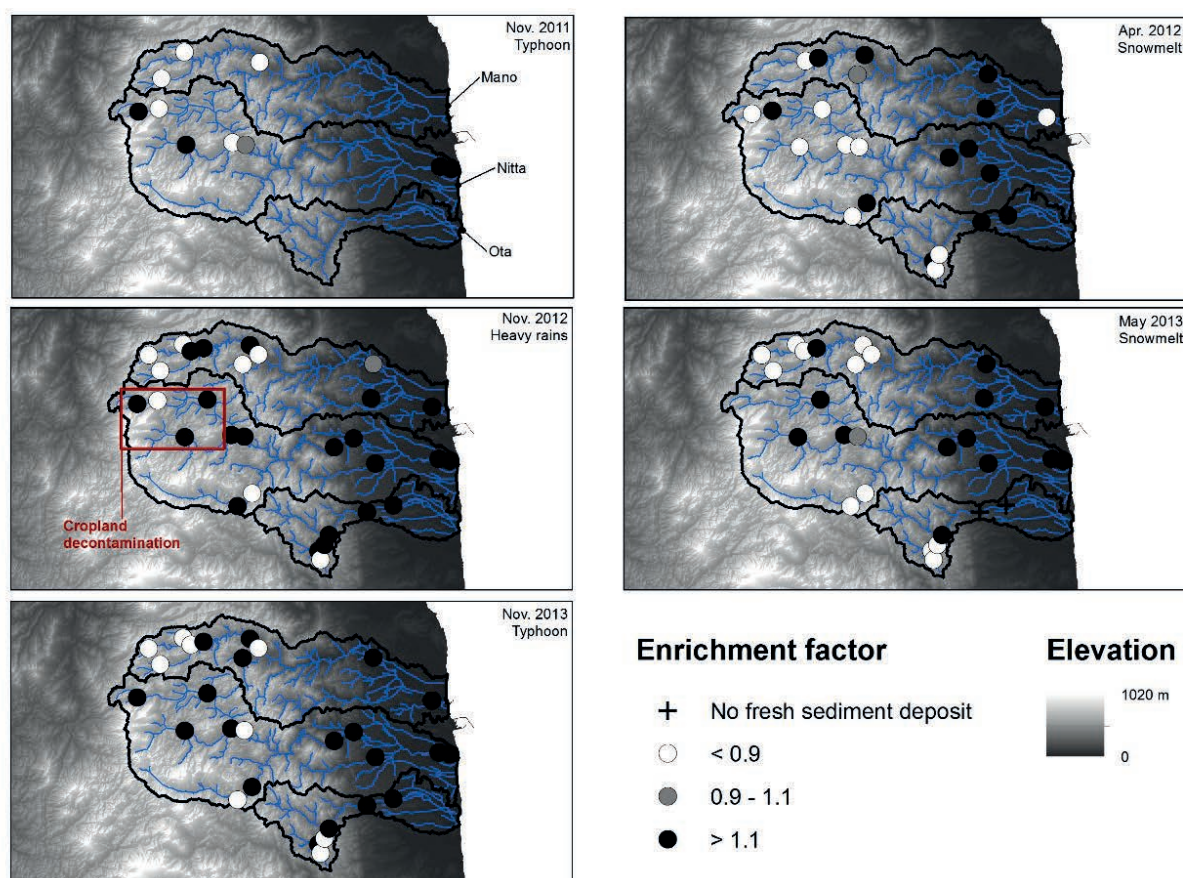


Fig. 3 Evolution of radiocaesium enrichment factor along rivers in the three study catchments during the five fieldwork campaigns. The red square indicates the part of the Nitta catchment where decontamination works were under progress during autumn in 2013.



Fig. 4 (a) Evergreen forest with thick and dense litter cover of the soil (as observed in upper parts of the Mano catchment), (b) broadleaf forest on steep slopes within the Ota catchment, (c) abandoned paddy field in Mano catchment, and (d) decontaminated paddy field in the Nitta catchment.

The erosive behaviour observed in the upper parts of the Nitta catchment was different, as contaminated material was continuously supplied to the rivers; this pattern is reflected in the higher number of monitoring points characterised by $EF > 1.1$ collected throughout the study (Fig. 3). Remediation efforts, mainly initiated during the autumn of 2013, also may partly explain the almost continuous supply of contaminated soil to the rivers (Fig. 4). However, the results obtained on material collected in the upper part of the Nitta catchment prior to the autumn of 2013 (before decontamination) tended to display $EFs < 0.9$.

The succession of typhoons that caused intense soil erosion, and the snowmelt events that led to the export of contamination to the coastal plains, is illustrated in Fig. 5. As previously mentioned, this figure illustrates the increase in the number of sampling sites with $EFs > 1.1$ after heavy rainfall events (November 2012 and 2013) whereas it also displays a decrease in the number of sampling sites with $EFs > 1.1$ after snowmelt events that probably reflect occurrences of flushes of radioactive material to the coastal plains (April 2012 and May 2013).

Results obtained in the coastal plains show a different trend – a slow decrease of contamination within the coastal river systems until May 2013 (Fig. 5). This behaviour is likely explained by the progressive and continuous export of radioactive material to the Pacific Ocean. The lower values recorded after snowmelt events (80–89%) as compared to after the typhoons (95–100%) could be explained by a different behaviour, depending on whether the river is dammed (Mano and Ota rivers) or not (Nitta River), as export to the coastal plain is reduced by the dams during snowmelt. Also, the large increase in contaminated material recorded during the November 2013 campaign (Fig. 5) may be explained by the joint occurrence of dam releases (Fukushima River Basin Comprehensive

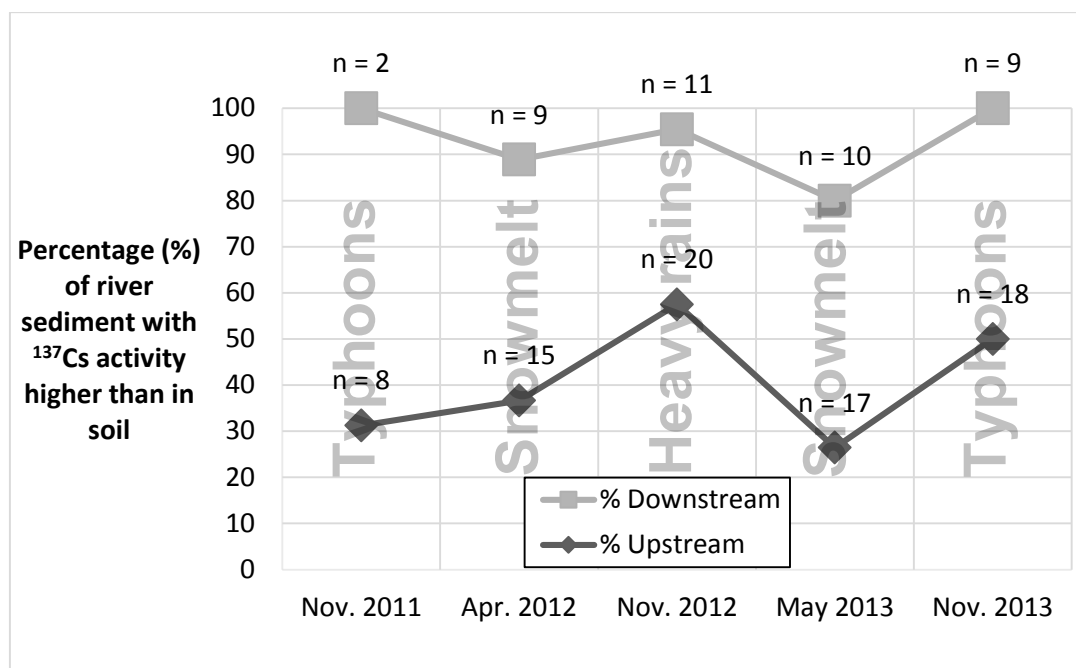


Fig. 5 Evolution of the percentage of sampling sites where radiocaesium activities measured in sediment drape deposits were higher than on nearby soils between November 2011 and November 2013. n stands for number of samples.

Information System 2013), and large-scale decontamination works in paddy fields located in the upper parts of the free-flowing Nitta River catchment (Fig. 4).

CONCLUSIONS

We investigated the dispersion of radioactive material from the main contaminant plume along Fukushima coastal rivers by calculating the evolution in the ^{137}Cs enrichment factor at different locations within the catchments. We showed that in parts of the upper catchments, the supply of contaminated material to the rivers was controlled by the occurrence of typhoons that led to local soil erosion, and by snowmelt events that exported the contaminants to the coastal plains. In contrast, contamination in downstream parts of these catchments showed a slow decrease, despite the potential for the continuous export of radioactive material to the Pacific Ocean. The joint occurrence of violent typhoons and dam releases in 2013 led to a general increase in the contaminant levels measured across the catchments.

Ongoing and future work will aim to model and quantify the contaminant fluxes to the Ocean, and the respective contributions of typhoons and snowmelt events to the dispersion of contaminated material.

Acknowledgements This work has been supported by ANR and JST in the framework of the joint TOFU ANR Flash/J-RAPID Franco-Japanese project (ANR-11-JAPN-001), and by CEA (Direction des Relations Internationales) and UVSQ (Bonus de Qualité Internationale) grants. This work has also been supported by CNRS in the framework of the NEEDS-Environnement HAMUSUTA project, and by the Institute of Environmental Radioactivity in Fukushima University. Finally, funding from ANR in the framework of the AMORAD project (ANR-11-RSNR-0002) is gratefully acknowledged. Hugo Lepage received a PhD fellowship from CEA (Commissariat à l'Énergie Atomique et aux Énergies Alternatives).

REFERENCES

- Ayrault, S., et al. (2010) Silver and thallium historical trends in the Seine River basin. *J. Environ. Monit.* 12, 2177–85.
 Buessler, K.O.K., et al. (2012) Fukushima-derived radionuclides in the ocean and biota off. *Japan. Proc.* 5984-5988, 1–7.

- Chartin, C., *et al.* (2013) Tracking the early dispersion of contaminated sediment along rivers draining the Fukushima radioactive pollution plume. *Anthropocene* 1, 23–34.
- Evrard, O., *et al.* (2011) Combining suspended sediment monitoring and fingerprinting to determine the spatial origin of fine sediment in a mountainous river catchment. *Earth Surf. Process. Landforms* 36, 1072–1089.
- Evrard, O., *et al.* (2013) Evolution of radioactive dose rates in fresh sediment deposits along coastal rivers draining Fukushima contamination plume. *Sci. Rep.* 3, 3079.
- Fujiwara, T., Saito, T., Muroya, Y. (2012) Isotopic ratio and vertical distribution of radionuclides in soil affected by the accident of Fukushima Dai-ichi nuclear power plants. *J. Environ. Radioact.* 113, 37–44.
- Fukushima River Basin Comprehensive Information System (2013) <http://kaseninf.pref.fukushima.jp/gis/>
- Fukuyama, T., Takenaka, C. and Onda, Y. (2005) ^{137}Cs loss via soil erosion from a mountainous headwater catchment in central Japan. *Sci. Total Environ.* 350, 238–47.
- He, Q. and Walling, D. (1996) Interpreting particle size effects in the adsorption of ^{137}Cs and unsupported ^{210}Pb by mineral soils and sediments. *J. Environ. Radioact.* 30, 117–137.
- Kamei-Ishikawa, N., Uchida, S. and Tagami, K. (2008) Distribution coefficients for ^{85}Sr and ^{137}Cs in Japanese agricultural soils and their correlations with soil properties. *J. Radioanal. Nucl. Chem.* 277, 433–439.
- Kato, H., Onda, Y. and Teramage, M. (2012) Depth distribution of ^{137}Cs , ^{134}Cs , and ^{131}I in soil profile after Fukushima Dai-ichi Nuclear Power Plant Accident. *J. Environ. Radioact.* 111, 59–64.
- Kinoshita, N., *et al.* (2011) Assessment of individual radionuclide distributions from the Fukushima nuclear accident covering central-east Japan. *Proc. Natl. Acad. Sci. U. S. A.* 108, 19526–9.
- Koarashi, J., *et al.* (2012) Factors affecting vertical distribution of Fukushima accident-derived radiocesium in soil under different land-use conditions. *Sci. Total Environ. Environ.* 431, 392–401.
- Koo, Y.-H., Yang, Y.-S. and Song, K.-W. (2014) Radioactivity release from the Fukushima accident and its consequences: A review. *Prog. Nucl. Energy* 74, 61–70.
- Lepage, H., *et al.* (2014) Environmental mobility of ^{110m}Ag : lessons learnt from Fukushima accident (Japan) and potential use for tracking the dispersion of contamination within coastal catchments. *J. Environ. Radioact.* 130, 44–55.
- Matsunaga, T., *et al.* (2013) Comparison of the vertical distributions of Fukushima nuclear accident radiocesium in soil before and after the first rainy season, with physicochemical and mineralogical interpretations. *Sci. Total Environ. Environ.* 447C, 301–314.
- Ministry of Education, Culture, Sports, Science and Technology (MEXT), (2012) MEXT, Japan http://radioactivity.nsr.go.jp/ja/contents/7000/6289/24/203_0928.pdf
- Motha, J.A. and Wallbrink, P. (2002) Tracer properties of eroded sediment and source material. *Hydrol. Process.* 16, 1983–2000.
- Mouri, G., *et al.* (2014) Assessment of the caesium- 137 flux adsorbed to suspended sediment in a reservoir in the contaminated Fukushima region in Japan. *Environ. Pollut.* 187C, 31–41.
- Nagao, S., *et al.* (2013) Export of ^{134}Cs and ^{137}Cs in the Fukushima river systems at heavy rains by Typhoon Roke in September 2011. *Biogeosciences* 10, 6215–6223.
- Nakanishi, T., *et al.* (2013) (^{137}Cs) vertical migration in a deciduous forest soil following the Fukushima Dai-ichi Nuclear Power Plant accident. *J. Environ. Radioact.* 128C, 9–14.
- Olley, J., *et al.* (2013) Subsoil erosion dominates the supply of fine sediment to rivers draining into Princess Charlotte Bay, Australia. *J. Environ. Radioact.* 124C, 121–129.
- Sawinney, B., 1972. Selective sorption and fixation of cations by clay minerals: a review. *Clays Clay Miner.* 20, 93–100.
- Shozugawa, K., Nogawa, N. and Matsuo, M., (2012) Deposition of fission and activation products after the Fukushima Dai-ichi nuclear power plant accident. *Environ. Pollut.* 163, 243–7.
- Tateda, Y., Tsumune, D. and Tsubono, T. (2013) Simulation of radioactive cesium transfer in the southern Fukushima coastal biota using a dynamic food chain transfer model. *J. Environ. Radioact.* 124, 1–12.
- Ueda, S., *et al.* (2013) Fluvial discharges of radiocaesium from watersheds contaminated by the Fukushima Dai-ichi Nuclear Power Plant accident, Japan. *J. Environ. Radioact.* 118, 96–104.
- Valentin, C., *et al.* 2008. Runoff and sediment losses from 27 upland catchments in Southeast Asia: Impact of rapid land use changes and conservation practices. *Agric. Ecosyst. Environ.* 128, 225–238.
- Vásquez-Méndez, R., *et al.* (2010) Soil erosion and runoff in different vegetation patches from semiarid Central Mexico. *Catena* 80, 162–169.
- Walling, D. and Woodward, J. (1992) Use of radiometric fingerprints to derive information on suspended sediment sources, in: *Erosion and Sediment Transport Monitoring Programmes in River Basins*. Oslo, pp. 153–164.
- Yamashiki, Y., *et al.* (2014) Initial flux of sediment-associated radiocesium to the ocean from the largest river impacted by Fukushima Daiichi Nuclear Power Plant. *Sci. Rep.* 4, 3714.
- Yoshikawa, N., *et al.* (2014) ^{137}Cs in irrigation water and its effect on paddy fields in Japan after the Fukushima nuclear accident. *Sci. Total Environ.* 481, 252–259.